PHASE I ENVIRONMENTAL SITE ASSESSMENT

LOCATED ON THE CORNER OF KERN STREET AND FULTON MALL

840-860 AND 887 FULTON MALL

FRESNO, CALIFORNIA

Prepared For:

Scott Johnson, Director
Economic Department of the City of Fresno
2600 Fresno Street
Fresno, California 93721

Prepared By:

Rebecca Fraser, Consultant
Bulldog Properties, Inc
1540 Shaw Avenue, Suite 103
Fresno, CA 93710

July 26, 2006

TABLE OF CONTENTS

1.0	INTRODUCTION	4
2.0	PURPOSE AND SCOPE	4
3.0	SITE INFORMATION	5
4.0	ASSESSMENT PROCEDURES	5
4.1	Aerial Photograph Review	5
4.2	Sanborn Fire Insurance Review	5
4.3	Historical City Directory Review	6
4.4	Review of Ownership and Use	6
4.5	Site Reconnaissance	6
4.6	List, Record, Permit Review and Interviews	6
4.7	Asbestos	6
5.0	FINDINGS	7
5.1	Aerial Photograph Review	7
5.2	Sanborn Fire Insurance Review	7
5.3	Historical City Directory Review	8
5.4	Review of Ownership and Use	9
5.5	Site Reconnaissance	9
5.6	List, Record and Permit Review	10
5.7	Asbestos findings	10
6.0	EVALUATIONS	11
6.1	On-Site Concerns	11
6.2	Off-Site Concerns	11
7.0	CONCLUSIONS	11
8.0	LIMITATIONS	12
9.0	CLOSING	12
REFERENCES		13

APPENDICES

APPENDIX 1	SITE LOCATION MAP AND TOPOGRAPHICS
APPENDIX 2	SANBORN MAPS AND AERIAL PHOTOGRAPHS
APPENDIX 3	CURRENT SITE PHOTOGRAPHS
APPENDIX 4	ENVIRONMENTAL QUESTIONNAIRE & DISCLOSURE STATEMENT
APPENDIX 5	ENVIRONMENTAL DATA RESEARCH (EDR) REPORT

PHASE I ENVIRONMENTAL SITE ASSESSMENT

LOCATED ON THE CORNER OF KERN STREET AND FULTON MALL

840-860 AND 887 FULTON MALL

FRESNO, CALIFORNIA

1.0 INTRODUCTION

This report summarizes the findings of a Phase I Environmental Site Assessment (Phase I) conducted on 840-860 Fulton Mall and 887 Fulton Mall in the City of Fresno, Fresno County, California (SITE). A SITE Location Map is presented as Drawing 1 in Appendix A.

The Phase I was performed consistent with the American Society for Testing and Materials (ASTM) Standard Practice for Environmental Site Assessments, Designation E-1527-00 (ASTM, 2000).

2.0 PURPOSE AND SCOPE

The purpose of the Phase I was to:

- Assess the environmental condition of the SITE based on the past and current existence (or absence) of impairments and the past existence of activities, practices, and materials which are subject to environmental regulation governing contamination of soil and / or groundwater; and

- Assess reported soil and groundwater contamination incidents in the surrounding area, up to a one-mile radius from the SITE, which could pose an environmental concern or impairment to the SITE.

The scope of work is summarized as follows:

- Conducted a reconnaissance of the SITE and accessible areas within one-quarter mile;

- Reviewed available historical resources to assess the history and past use of the SITE;

- Reviewed available regulatory agency files regarding the possible release of hazardous materials to the environment, up to one mile from the SITE. Facilities known to operate and / or maintain underground storage tanks (USTs) and / or aboveground storage tanks (ASTs) on-SITE or at adjoining properties were identified;

- Conducted interviews with readily available individuals who may have knowledge of the SITE;

- Reviewed an Environmental Questionnaire and Disclosure Statement completed by the current SITE owner;
- Reviewed data to assess potential environmental concerns or impairments as a result of the past and present activities at the SITE, existing SITE conditions, and conditions at nearby off-SITE properties; and

- Prepared this report summarizing the assessment procedures, findings, evaluations, and conclusions.

3.0 SITE INFORMATION

The SITE is developed with commercial and retail structures.

Current Address:	840-860 Fulton Mall and 887 Fulton Mall
Location:	The site exists within Section 10, Township 14 South, Range 20 East, Mount Diablo Baseline and Meridian.
Assessor's Parcel Number:	468-255-07 and 468-284-21
Site Acreage:	30,000 square feet (840-860 Fulton Mall) and 11,250 square feet (887 Fulton Mall)
Existing Site Use:	Retail uses and restaurant
Proposed Site Use:	Mixed use commercial, residential and health club

SURROUNDING PROPERTY USE AND ZONING

	Zoning	Property Use
North	C-4	California Hotel (Senior Residents and restaurants)
South	C-4	Grizzly Stadium and retail
East	C-4	City of Fresno Parking structure and retail
West	C-4	Grizzly Stadium

4.0 ASSESSMENT PROCEDURES

This PHASE I consisted of gathering basic information concerning the SITE and its vicinity. Tasks performed to complete the PHASE I are summarized in the following subsections.

4.1 Aerial Photograph Review

Aerial photographs of the Site were reviewed at the City of Fresno Development Department and the Map Library at the California State University, Fresno, in Fresno, California. The findings of the aerial photograph review are summarized in Subsection 5.1

4.2 Sanborn Fire Insurance Map Review

Sanborn Fire Insurance Maps were reviewed at the Fresno County Library and the Map Library at California State University, Fresno, in Fresno, California. Sanborn Maps can provide historical information regarding a SITE. A summary of the results of the Sanborn Fire Insurance Map is presented in Subsection 5.2.

4.3 Historical City Directory Review

City directories published by R.L. Polk Directory were reviewed at the Fresno County Library. The city directories were reviewed for information concerning past and current occupancy of the Site. The findings of the historical city directory review are summarized in Subsection 5.3.

4.4 Review of Site Use

Data concerning past and current ownership and use of the Site were assembled from a variety of sources including records at the local building department, assessor's office and interviews with individuals having knowledge of the Site.

4.5 Site Reconnaissance

A reconnaissance of the Site was performed by Rebecca Fraser, planning consultant, on July 6, 2006. The findings of the Site reconnaissance are summarized in subsection 5.5. A Site plan depicting the Site, adjoining property use, and observed on-Site features is presented in Appendix 1. Photographs of the Site were taken during the reconnaissance and copies of selected photographs are presented in Appendix 3.

4.6 List, Record, Permit Review, and Interviews

Federal, state, and local government regulatory agency lists, records, and permits were researched for information regarding potential impacts to the Site by off-Site sources. A copy of the regulatory list check data report (Environmental Data Resources Report) is presented in Appendix 5. A summary of the list, record, and permits reviewed and respective search parameters for each is presented in Subsection 5.6. Findings of the list, record, and permit review are also summarized in Subsection 6.2.

4.7 Asbestos

Asbestos is a fibrous material and has been used in many different applications for its fireproofing abilities and resistance to many chemicals. Common uses of asbestos included thermal and acoustical insulation, fireproofing, textiles, concrete, plastic products such as vinyl floor tiles, roofing felts and paper and electrical insulation.

Asbestos containing materials are generally divided into two categories, friable and non-friable. A friable asbestos product is one that will crumble, pulverize or otherwise release dust by the application of hand pressure. In a non-friable asbestos containing building material, the asbestos is bound tightly in a matrix or sealed by a protective layer and the asbestos will not be released by hand pressure. Some material is friable as installed and remains friable throughout their lifetime in a building. Other materials are not friable when installed but may become friable due to damage, disturbance or decay. Friable materials or damaged non-friable materials are more likely to release fibers into the air and are therefore of greater concern. As of June 1978, the manufacture of all friable asbestos containing products in the United State (U.S.) was banned by the Environmental Protection Agency (EPA).

Recently imposed federal regulation which took effect on July 10, 1995, require that all fire-proofing, sprayed-on acoustical ceiling materials, thermal system insulation, floor tiles, other materials must be considered "Presumed Asbestos Containing Materials" (PACM) if installed in structures prior to 1980 unless sampling has determined that these materials are not asbestos containing.

5.0 FINDINGS

The findings of the PHASE I are presented in the following subsections.

5.1 Aerial Photograph Review

Available historical aerial photographs of the Site and vicinity for the years 1937, 1950, 1961, 1967, 1977, 1987, 1994 and 2002 were reviewed for indications of past Site use and / or Site activities which may have involved the manufacture, generation, use, storage and / or disposal of hazardous materials.

- In 1937, 1950 and 1957 Gottschalk's is constructed and there are several buildings located at 887 Fulton Mall. The site is surrounded by several commercial structures. Hotel Californian was located just northeast of the Site.
- In 1961, the Berkeley's Building was constructed. A large parking lot is located west of the Site.
- In 1973, the Fulton Mall becomes a pedestrian mall and parking lots are located south and west of the Site.
- In the year 1977, 1987 and 1994, there were no changes to the Berkeley's and Gottschalk's Building and the surrounding properties.
- In the Year 2002, the Grizzly Stadium is fully constructed.

5.2 Sanborn Fire Insurance Map Review

The Site and surrounding property are included in Sanborn Maps in the Years 1888, 1898, 1906, 1918 and 1948.

840-860 Fulton Mall

- Year 1888 – parcel is occupied with three single-family houses and an armory hall. The parcel east of the site is vacant. There are two large commercial structures on the north and west sides.

- Year 1898 – the parcel has two single-family houses and the Armory Livery Stables. There is a single-family house on the parcel to the east of the site. There are two large commercial structures on the north and west.

- Year 1906 – the site is now vacant; however the Armory Livery Stables are still on a portion of the site. There are shops and a painting store on the eastern parcel. A novelty theater is located on the parcel, west of the site.

- Year 1918 – E. Gottschalk's & Company has now occupied the site. The building was constructed in 1913. The parcel east of the site is vacant. A Bakery and Row Wood parts is located north of the parcel. Van Ness Garage is also located north of the site. A wall paper, printing and picture framing shop are located on the west side of the Site. Kern Street has a median in the middle of the street.

- Year 1948 – E. Gottschalk's & Company is located on the site. The Californian Hotel is located northwest of the Site. Furne Hotel parking is located east of the site.

887 Fulton Mall

- Year 1888 – the parcel is vacant; however it is surrounded by single-family houses on the north. The site on the east is vacant.

- Year 1898 – the parcel is occupied with Hopkins Agricultural. A wood yard is located on the south side of the Site. There are vacant parcels on the east and west sides.

- Year 1906 – central shops (machine works) and wood working building is located on the site. Apartments are located on the northern portion of the site. A wood yard, feed stables and a treatment center are located on the parcel south of the Site. Liquor store and a lodging area are also located on the parcel south of the site. A building labeled Portland is west of the site and agricultural imports is located on the parcel just east of the Site.

- Year 1918 – central shops (machine shop), printing and other shops occupy the Site. There is a vulcanizing and auto repair shops east of the site. Billiards, restaurants and other shops are located south of the Site. A wood yard is located west of the Site. Kern Street has a median in the middle of the street.

- Year 1948 – Furne Hotel is located on the parcel. Furne Hotel is also located southwest of the Site. A wood yard is still west of the Site.

5.3 Historical City Directory Review

The Polk city directories between 1951 and 1999 were reviewed. There were several owners of the commercial structures over the past 50 to 60 years.

840 through 860 Fulton Mall
The building record indicates that in 1913, a new structure (retail store) was constructed and a sign was installed. In 1920, a pent house was constructed on the top of the structure. In the Year 1922, the store was altered and re-roofed in 1936. In 1937 there were general alterations to the interior and stairs were re-built in 1943. The stairway to the basement was altered in 1944. In 1949, general alterations were made for a beauty parlor. In 1950 the mezzanine floor was altered and interior partitions were altered in 1954.

In 1954, minor repairs were made to the existing 3-story building and in 1959 interior alterations were made for the new owners (F. F. Black) E. Gottschalk's & Company. An electrical permit was approved for the Gottschalk's building in 1960. In 1961, the parking lot entrance was completed and the fitting rooms were remodeled. The City of Fresno sent the Gottschalk's & Company a letter in 1963, stating that they need to remove the extra cords and install receptacles. A sign was installed in 1963. The City of Fresno sent F.F. Black a letter stating that the fire sprinklers systems has developed a leak through the alarm system causing water to keep running onto the alley. In 1965, there was interior remodeling and in 1966, two windows were installed at the mezzanine office. Additions to offices and stairways occurred in 1968 and a temporary toy store was located in the parking lot of the Gottschalk's Department Store. A new sign was installed and minor alterations were made in 1969. Alterations to close the exit doors on the mall side were completed in 1972. Interior alterations occurred in 1974 after they received the dangerous building ordinance in 1973. In 1992, Twinning Laboratories, Inc inspected to current welding within the Fresno Discount Mall.

887 Fulton Mall
In June 1960, a building permit was approved to demolish the existing commercial structure. In October 1960, a building permit was obtained to construct a new commercial-retail building and to install a single-faced sign on Fulton Street side. In 1961, two cast aluminum trade marks were installed on the corner of the Building. In June 1968, new walls were installed inside the building. In 1984 a building permit was obtained for interior remodeling for new offices.

5.4 Review of Site Use

The sites have been owned by several different owners in the past 50 to 60 years. The building at 840-860 Fulton Mall was owned by Mr. Bloom since the early 1920's. In 1959, F.F. Black owned the property and he owned the property until 1976. In 1992, Jorge Capacete purchased the property. The current owner of the site is Dale Lee. The current owner of the E. Gottschalk's Building (840-860 Fulton Mall) did not respond to the questionnaire.

In 1960, the current owner of the 887 Fulton Mall was O.J. Woodward. From the 1968 through the 1980's, Berkeley Associates owned the building. In 1984, Eaton purchased the property. The current owners bought the property in 1988.

The current owner, Leon & Israel Green, of the Berkeley's Building (887 Fulton Mall) did respond to the questionnaire. Mr. Green completed the Environmental Questionnaire and Disclosure Statement. Mr. Green reported that he knew of no current or former ASTs, USTs, or disposal area on the Project Site. The site has been occupied as a store since the 1960's. Mr. Green reported that there was no site waste generation, storage or disposal of hazardous materials at the Site.

5.5 Site Reconnaissance

SUMMARY OF SITE RECONNAISSANCE OBSERVATIONS

FEATURE	OBSERVED	NOT OBSERVED
AST (other than propane and / or water ASTs)		X
Chemical / pesticide / hazardous material storage area		X
Debris		X
Discolored or stained soil or water		X
Electrical equipment (not owned by a utility)		X
Pipes of unknown use or origin		X
Ponding basins		X
Storage drums		X
Storm drains		X
Structures (existing Gottschalk's and Berkeley's Buildings)	X	
Structures (evidence of former single-family houses and other shops)	X	
USTs or evidence of USTs		X
Waste or wastewater discharge to surface or surface waters of Site (not storm water)		X
Waste oil storage		X
Water wells		X

5.6 List, Record, and Permit Review

Information regarding the list, record and permit review findings is summarized in the table below.

SUMMARY OF REGULATORY LISTS AND RECORDS REVIEWED						
SOURCE	DATE	SEARCH RADIUS (mile)	PROXIMITY TO SITE (miles)			
			ON-SITE	WITHIN-1/4	¼ - ½	½ - 1
US EPA, CERCLIS LIST	4-2005	½	NONE	NONE	1	NA
US EPA, NPL	1-2005	1	NONE	NONE	NONE	NONE
US EPA, ERNS LIST	1-2005	SITE	NONE	NA	NA	NA
US EPA, RCRA Hazardous Waste Generators	1-2005	SITE & adjoining	NONE	3	1	NA
US EPA, RCRA TSD Facilities	4-2005	½	NONE	NONE	NA	NONE
US EPA, CORRACTS Facilities	4-2005	1	NONE	NONE	NONE	NONE
State Equivalent CERCLIS	1-2005	1	NONE	NONE	NONE	NONE
CAL-EPA, DTSC, Annual Workplan sites	1-2005	1	NONE	NONE	NONE	NONE
CAL-EPA, RWQCB List of Facilities with Leaking USTs	4-2005	½	NONE	5	21	NA
CAL-EPA, IWMB SWIS List of Active and Inactive Landfills	4-2005	½	NONE	NONE	NONE	NA
CAL-EPA, SWRCB List of Registered USTs	1-2005	SITE & adjoining	NONE	12	NA	NA
FCEHD, List of Leaking USTs		SITE & adjoining	NONE	NONE	NA	NA
FFD, Hazardous Materials Incidents		SITE & Adjoining	NONE	NONE	NA	NA
FFD, Registered USTs		SITE	NONE	32	NA	NA

5.7 ASBESTOS FINDINGS

Based on review of the building department records and aerial photographs, the structures currently located at 840-860 Fulton Mall and 887 Fulton Mall were constructed before the 1978 ban on the manufacture of friable asbestos containing material the recently imposed July 10, 1995 federal regulations. However, it is not known if asbestos containing materials are present in the on site structures. An asbestos survey and sampling of the on-site structures was not conducted as part of this investigation.

6.0 EVALUATION

An evaluation of the PHASE I findings is summarized in the following subsections.

6.1 On-Site Concerns

The site appears to have been vacant from 1900' to the early 1940's. There were no environmental concerns identified at the Site during this assessment. An asbestos survey and sampling on the on-site structures is recommended.

6.2 Off-Site Concerns

Those facilities identified on the regulatory list and record reviews which are considered to present a possible environmental concern to the Site were reviewed. The results of that review are presented as follows:

Gottschalk's Building located at 760 Fulton Mall, on site, has an inactive underground storage tank. The underground storage tank was full of oil. There were no reported leaks.

Broadway Furniture Parking Lot (former service station) located at 755 Broadway, approximately 714 feet south of the project SITE. This facility contained one Leaking Underground Storage Tank (LUST). Gasoline was detected in the soil in the July 27, 2004. The LUST was closed by the Fresno County Environmental Health Department and the site cleanup was complete on October 6, 2004.

Van Ness & Inyo Parking Lot is located at 750 Van Ness Avenue, approximately 728 feet east southeast of the SITE. This facility contained one Leaking Underground Storage Tank (LUST). In 1987 gasoline was detected in the soil and groundwater-no MTBE. Fresno County Environmental Health Department was the lead agency in the contaminated Lust's. The site cleanup is now complete and was closed in 1999.

Archives Record Storage is located 742 Fulton Street, approximately 758 feet southeast of the SITE. This facility contained one Leaking Underground Storage Tank (LUST). In 1992, gasoline was detected in the soil. Information on leak and status of the case is not reported.

Office Building is located on 850 "L" Street, approximately 804 feet east northeast of the SITE. This facility contained one Leaking Underground Storage Tank (LUST). In 1993, waste oil was detected in the soil when the tank was closed. Fresno County Environmental Health Department was the lead agency in the contaminated Lust's. The site cleanup was complete and the case was closed in 2002.

No information was found indicating that these impacts have affected or have migrated toward the Site. The environmental concern posed to the Site by off-Site sources appears low.

7.0 CONCLUSIONS

A Phase I Environmental Site Assessment in conformance with the scope and limitations of ASTM Practice E 1527-00 of the project site was performed. The assessment has revealed no evidence of recognized environmental conditions in connection with the project site.

The material content of this report is intended to be consistent with a standard of practice as defined by ASTM practice E 1527. However, the report format differs in style, arrangement, and presentation of material facts from the format described by ASTM. Only the current owner of the property was located or contacted for the Phase I Environmental Site Assessment.

8.0 LIMITATIONS

The purpose of an environmental assessment is to reasonably assess the potential for, or actual impact of, past practices on a given site which may pose an environmental impairment to it. No assessment is thorough enough to identify all potential environmental impairment at a given site. If environmental impairments have not been identified during the assessment, such a finding should not, therefore, be consistent as a guarantee of the absence of such conditions on the Site, but rather the result of the services performed within the scope, limitations, and cost of the work performed.

Information obtained from the aerial photographs is an interpretation of features observed in the photographs. Actual conditions at the Site may be different from those interpreted.

The conclusion presented in this report are solely professional opinions based on information provided regarding the Site and the findings of the reconnaissance and records search. Conclusions presented are based on conditions as they existed at the time the work was performed. Changes in existing conditions of the Site due to time lapse, natural causes, or operations adjacent to the Site may deem conclusions presented invalid, unless the changes are reviewed and the conclusions reevaluated. Such conditions may require additional field and laboratory investigations to assess if the conclusions are applicable considering the changed conditions.

9.0 CLOSING

I appreciate the opportunity to be of service to you on this project. If you have questions regarding this report, please feel free to contact me at (559) 213-3347.

Sincerely,

Rebecca Fraser, Planning Consultant

REFERENCES

American Society for Testing and Materials, 2000, ASTM Standards on Environmental Site Assessment for Commercial Real Estate, 2nd ed., E 1527-00, Philadelphia, Pennsylvania.

United States Department of Agriculture, 1971, United States Department of Agriculture, Soil Conservation Service, Soil Survey of Eastern Fresno County, California. Government Printing Office, Washington D.C.

United States Geological Survey Topographic Map, 7.5 Minute Series: Fresno North, California Quadrangle, 1981.

Fresno County Library

City of Fresno Development Department

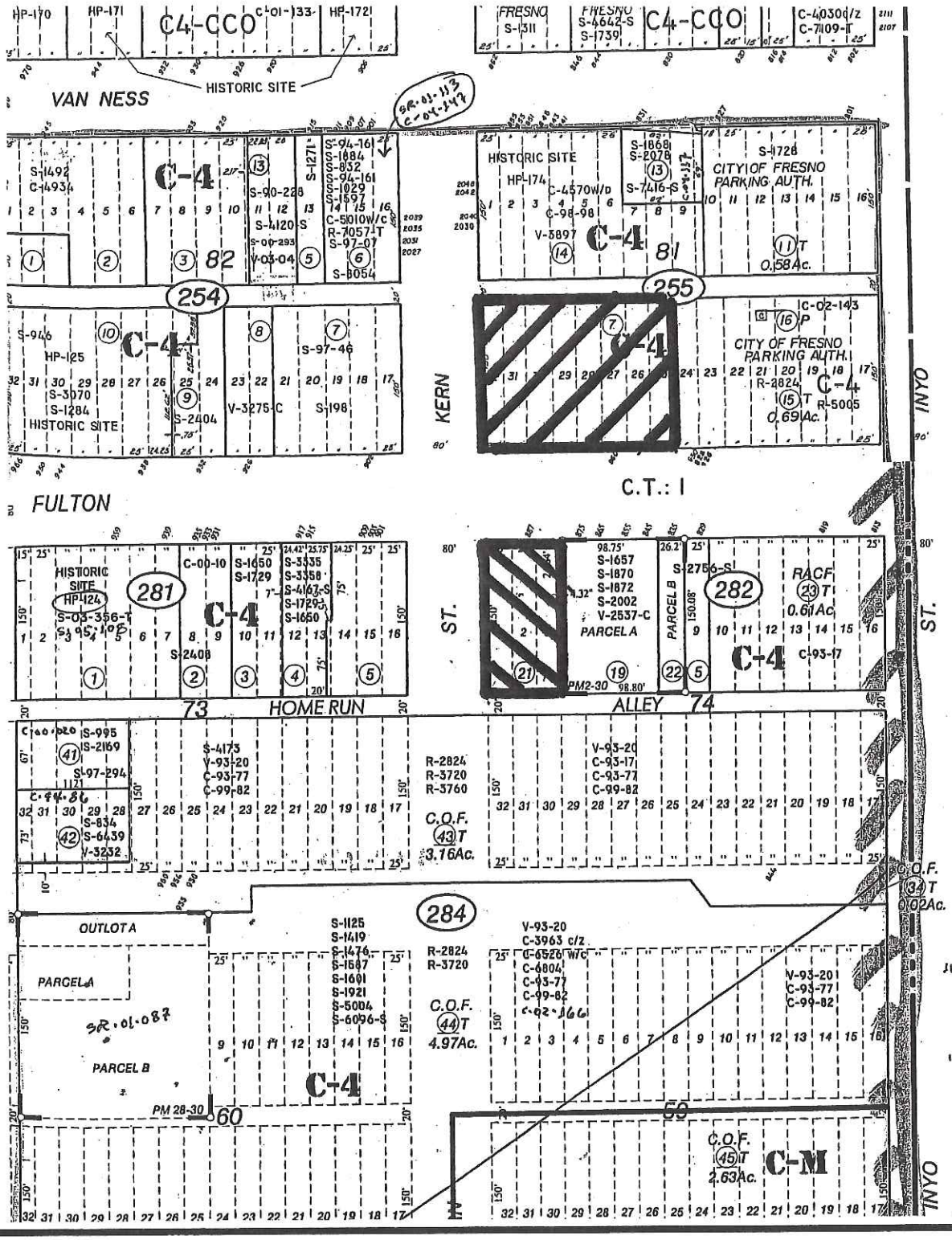

ASSESSOR PARCEL MAP
LOCATED ON THE CORNER OF KERN STREET AND FULTON MALL
840-860 FULTON MALL (468-255-07) AND 887 FULTON MALL (468-282-21)
FRESNO, CALIFORNIA

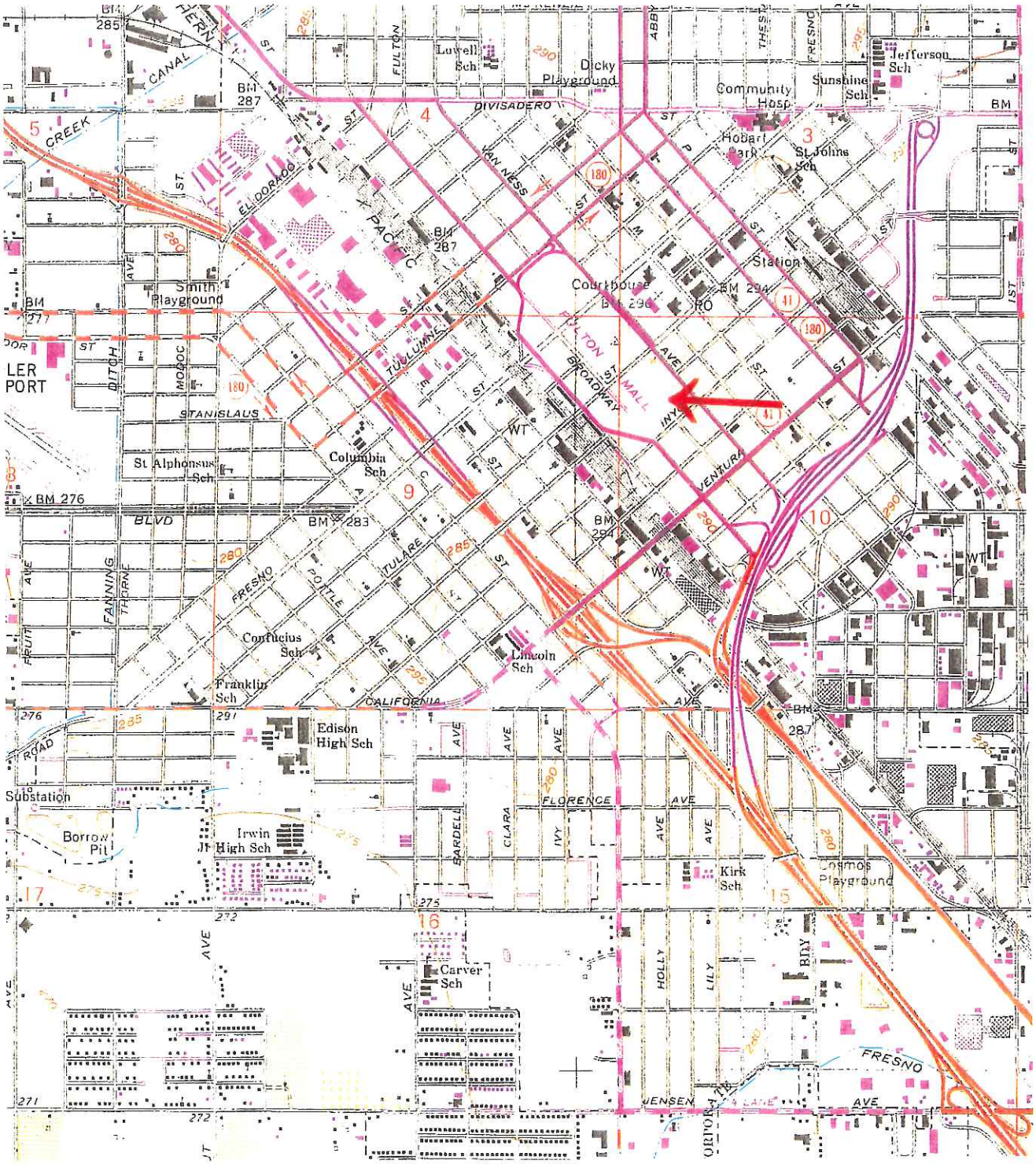

TOPOGRAPHIC MAP
LOCATED ON THE CORNER OF KERN STREET AND FULTON MALL
840-860 FULTON MALL (468-255-07) AND 887 FULTON MALL (468-282-21)
FRESNO, CALIFORNIA

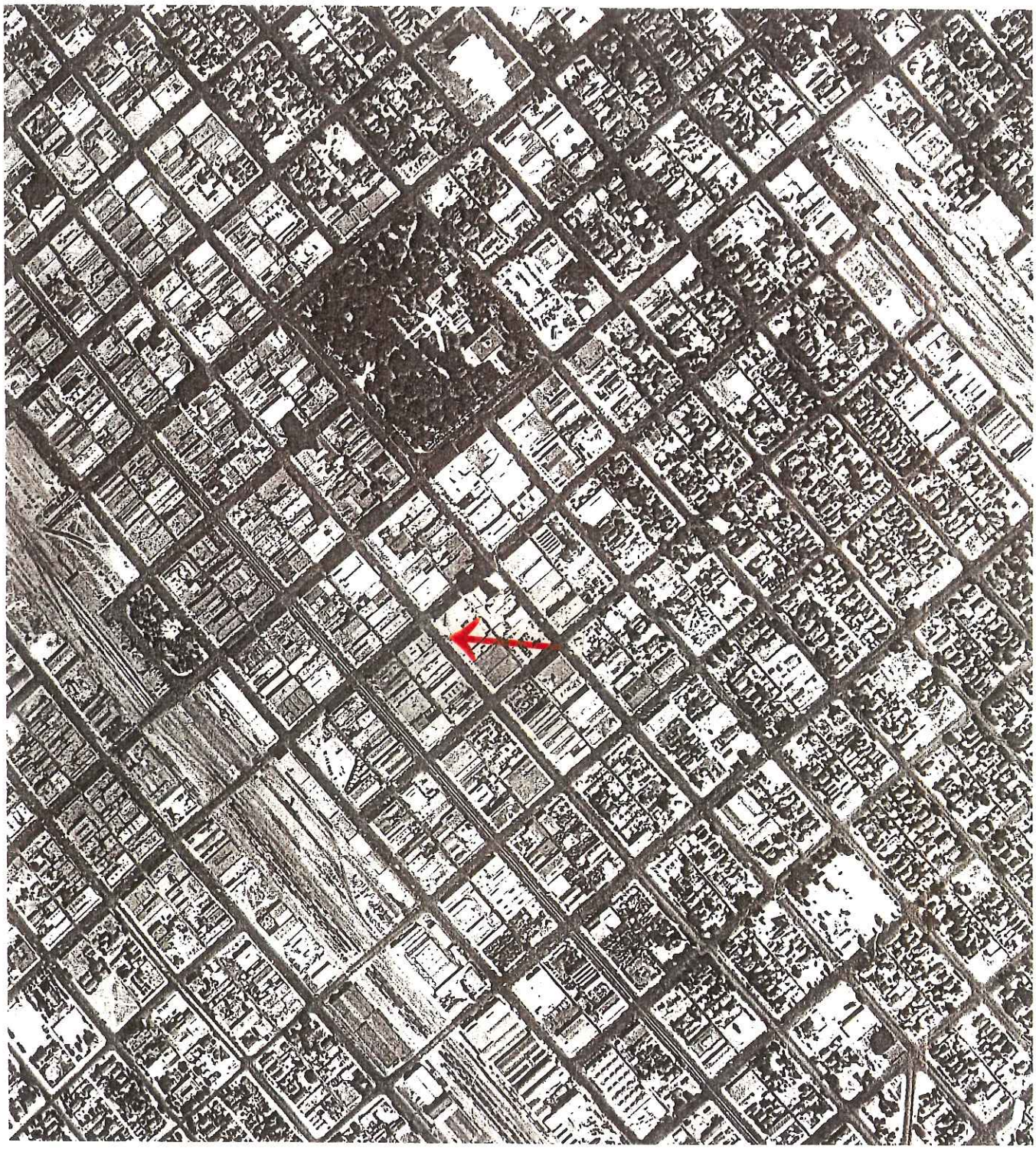

AERIAL PHOTO 1937
LOCATED ON THE CORNER OF KERN STREET AND FULTON MALL
840-860 FULTON MALL (468-255-07) AND 887 FULTON MALL (468-282-21)
FRESNO, CALIFORNIA



AERIAL PHOTO 1950
LOCATED ON THE CORNER OF KERN STREET AND FULTON MALL
840-860 FULTON MALL (468-255-07) AND 887 FULTON MALL (468-282-21)
FRESNO, CALIFORNIA



AERIAL PHOTO 1957
LOCATED ON THE CORNER OF KERN STREET AND FULTON MALL
840-860 FULTON MALL (468-255-07) AND 887 FULTON MALL (468-282-21)
FRESNO, CALIFORNIA



AERIAL PHOTO 1961
LOCATED ON THE CORNER OF KERN STREET AND FULTON MALL
840-860 FULTON MALL (468-255-07) AND 887 FULTON MALL (468-282-21)
FRESNO, CALIFORNIA



AERIAL PHOTO 1973
LOCATED ON THE CORNER OF KERN STREET AND FULTON MALL
840-860 FULTON MALL (468-255-07) AND 887 FULTON MALL (468-282-21)
FRESNO, CALIFORNIA



AERIAL PHOTO 1977
LOCATED ON THE CORNER OF KERN STREET AND FULTON MALL
840-860 FULTON MALL (468-255-07) AND 887 FULTON MALL (468-282-21)
FRESNO, CALIFORNIA



AERIAL PHOTO 1987
LOCATED ON THE CORNER OF KERN STREET AND FULTON MALL
840-860 FULTON MALL (468-255-07) AND 887 FULTON MALL (468-282-21)
FRESNO, CALIFORNIA



AERIAL PHOTO 1994
LOCATED ON THE CORNER OF KERN STREET AND FULTON MALL
840-860 FULTON MALL (468-255-07) AND 887 FULTON MALL (468-282-21)
FRESNO, CALIFORNIA

AERIAL PHOTO 2002
LOCATED ON THE CORNER OF KERN STREET AND FULTON MALL
840-860 FULTON MALL (468-255-07) AND 887 FULTON MALL (468-282-21)
FRESNO, CALIFORNIA

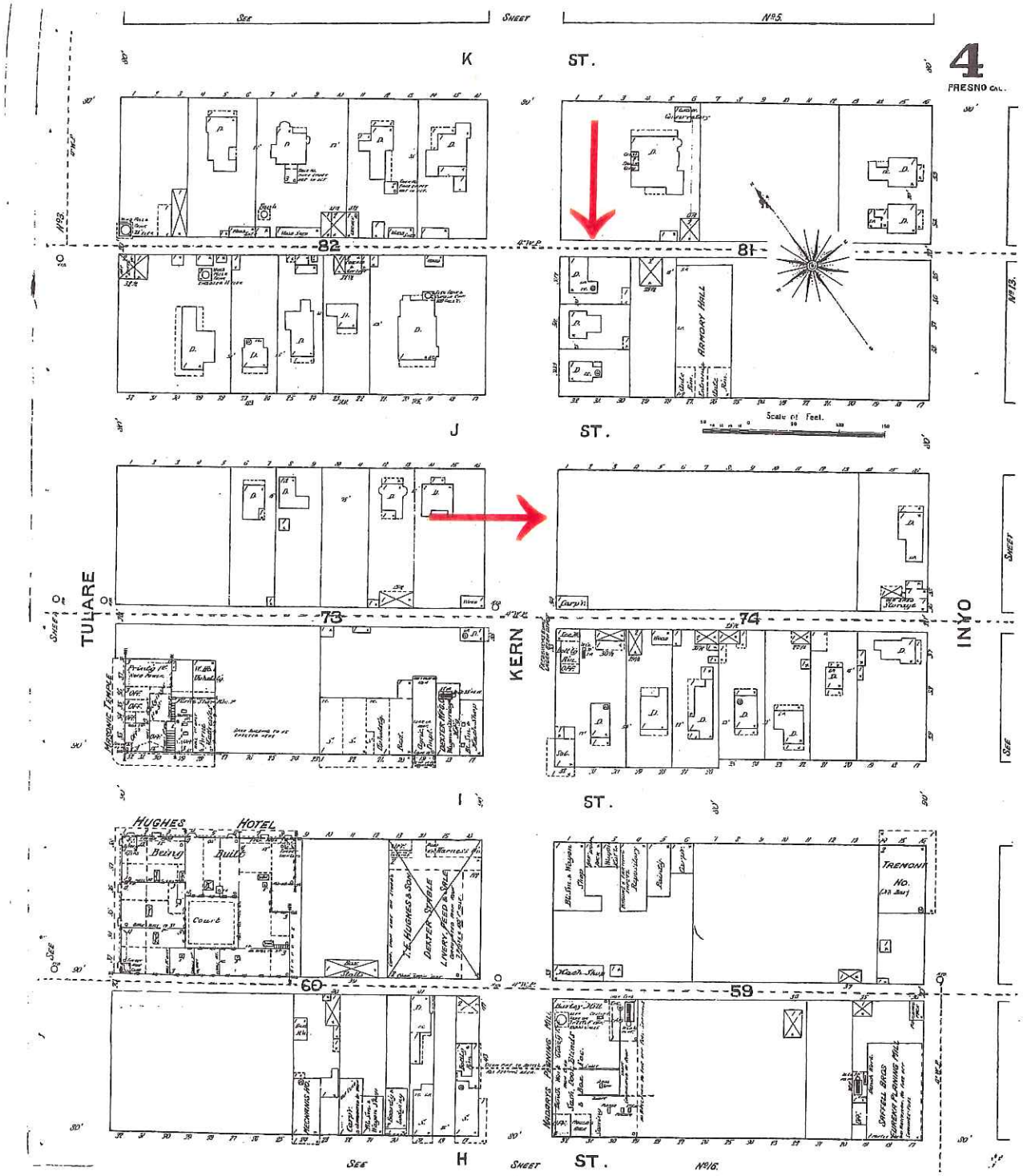

SANBORN MAP (YEAR 1888)
LOCATED ON THE CORNER OF KERN STREET AND FULTON MALL
840-860 FULTON MALL (468-255-07) AND 887 FULTON MALL (468-282-21)
FRESNO, CALIFORNIA

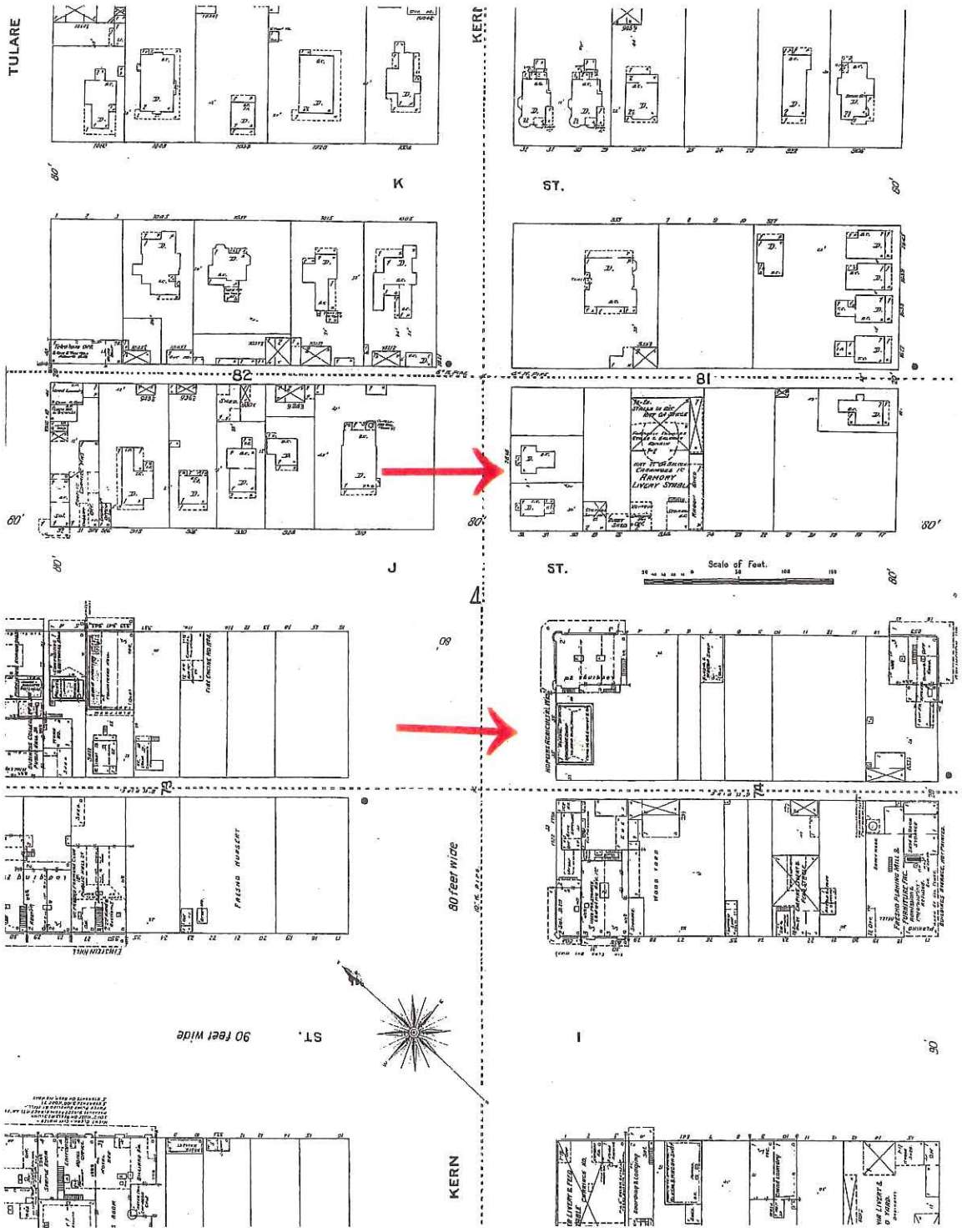

SANBORN MAP (YEAR 1898)
LOCATED ON THE CORNER OF KERN STREET AND FULTON MALL
840-860 FULTON MALL (468-255-07) AND 887 FULTON MALL (468-282-21)
FRESNO, CALIFORNIA

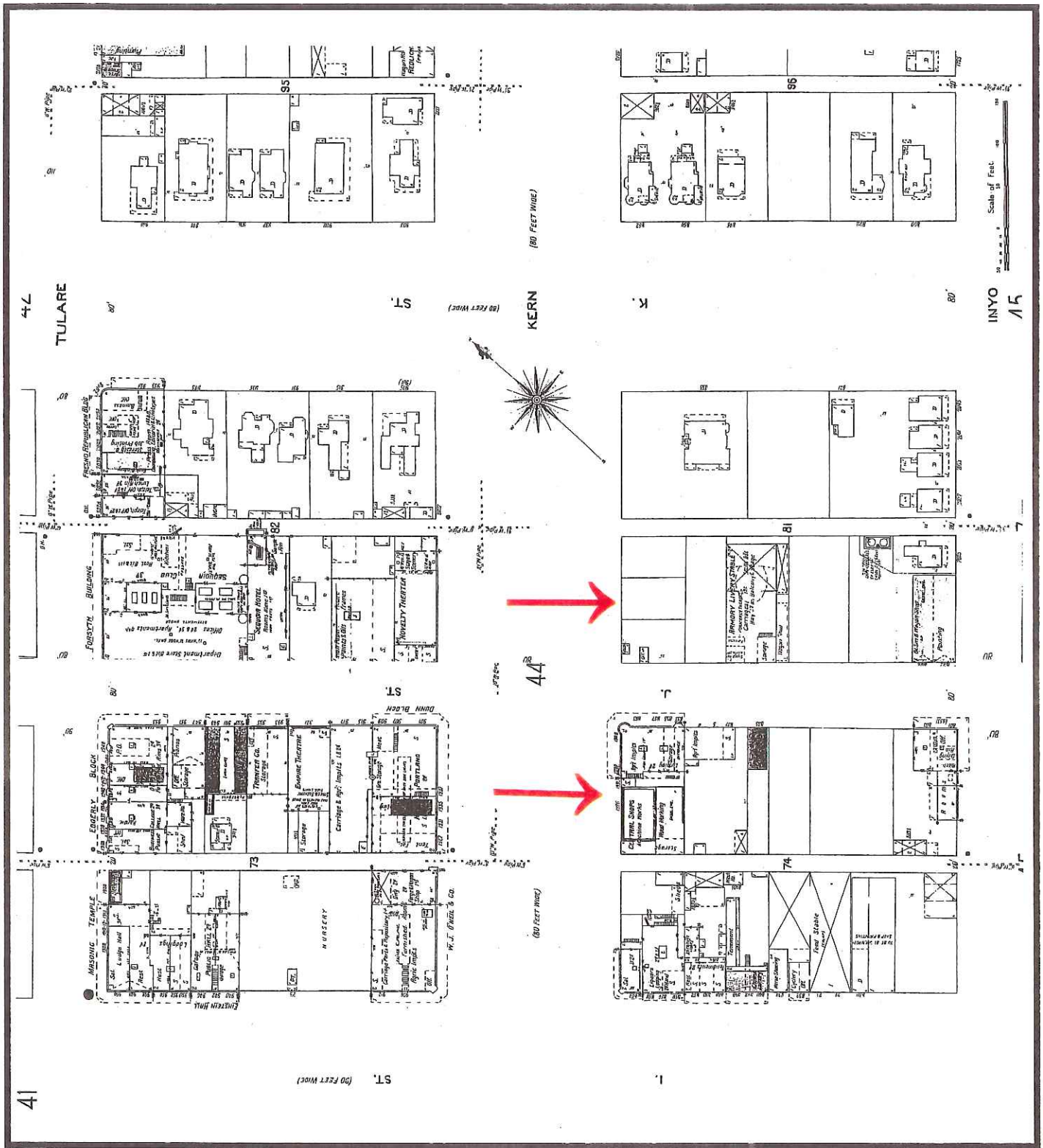

SANBORN MAP (YEAR 1906)
LOCATED ON THE CORNER OF KERN STREET AND FULTON MALL
840-860 FULTON MALL (468-255-07) AND 887 FULTON MALL (468-282-21)
FRESNO, CALIFORNIA

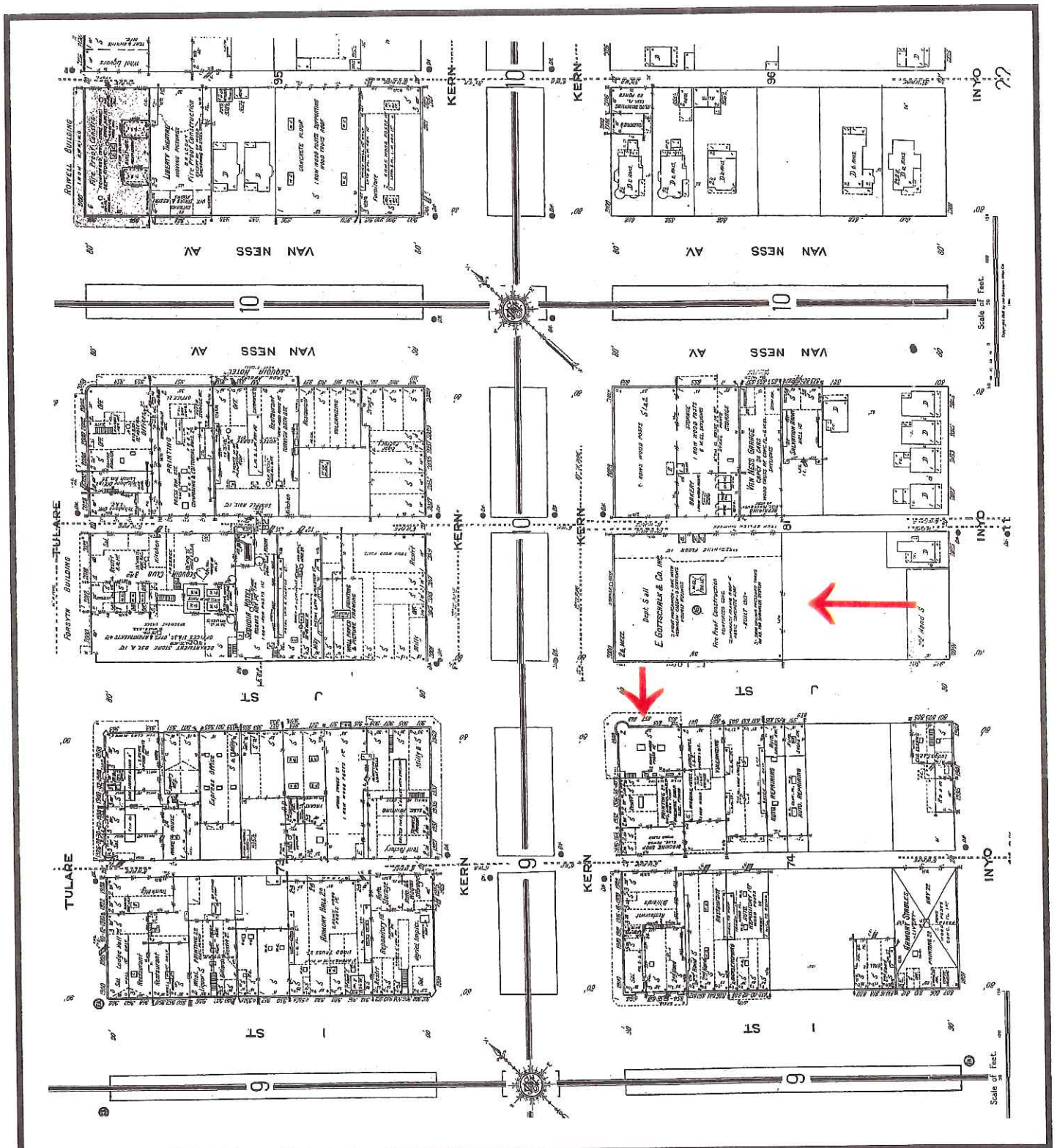

SANBORN MAP (YEAR 1918)
LOCATED ON THE CORNER OF KERN STREET AND FULTON MALL
840-860 FULTON MALL (468-255-07) AND 887 FULTON MALL (468-282-21)
FRESNO, CALIFORNIA

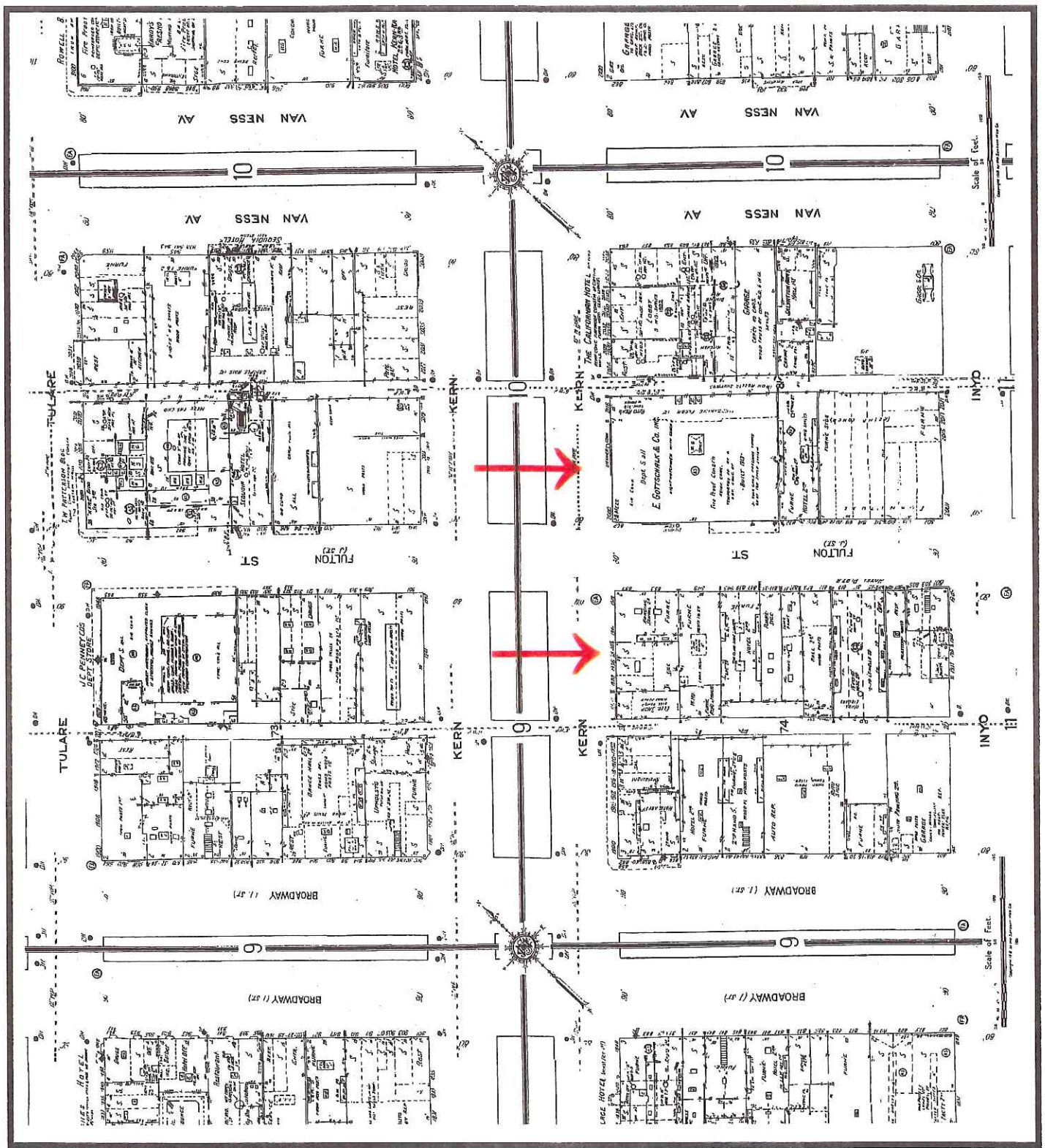

SANBORN MAP (YEAR 1948)
LOCATED ON THE CORNER OF KERN STREET AND FULTON MALL
840-860 FULTON MALL (468-255-07) AND 887 FULTON MALL (468-282-21)
FRESNO, CALIFORNIA

Former Gottschalks, looking east

Former Gottschalks, looking north

Former Gottschalks, looking southeast



Former Gottschalks, northeast side of building

Former Gottschalks, looking south



Alley between former Gottschalks and the Californian

Looking South

Looking west



Parking structure next to the former Gottschalks

Former Gottschalks, looking northwest

Berkeley's Building, looking southwest

Berkeley's Building, looking south

Berkeley's Building, looking south

Berkeley's Building, looking toward the Grizzly Stadium

Southern portion of Berkeley's Building

Southern portion of Building



Back of Berkeley's Building



Back of Berkeley's Building, looking west

Berkeley's Building, looking north

Berkeley's Building, looking north

ENVIRONMENTAL QUESTIONNAIRE AND DISCLOSURE STATEMENT

GENERAL INSTRUCTIONS: Please fill-in the blanks to the best of your ability. If you do not know the answers, please check the "DON'T KNOW" box. If you answer "YES" or the answer requires explanation please use additional pages and reference the table. Thank you, for your time and cooperation.

SITE INFORMATION	
Current Site Address	887 Fulton Mall
Current Site Use	Commercial Building
Current Site Zoning	C-4
Current Assessor's Parcel Number	468-282-21
Addresses Formerly Assigned to Site (if any)	

SITE OWNERSHIP AND PAST USE		
OWNER NAME, ADDRESS & PHONE #	PERIOD OF OWNERSHIP	TYPE OF USE
Current: LEON - ISRAELA GREEN 40 W. Holland Ave Clovis Ca 93612	1988	Retail
Former: EATON - EATON Insurance Co.		
Former:		

ADJACENT PROPERTY USE		
DIRECTION	TYPE OF USE	LENGTH OF USE
North	Kern Street + Luftenberg	Unknown
East	Fulton MALL + Former Gottschalks	"
South	Former INS Building	"
West	Stadium - Griglia	"

EXISTING SITE STRUCTURES			
STRUCTURE DESCRIPTION	LOCATION	USE	DATE OF CONSTRUCTION
WOOD FRAME, Poured in place concrete, Comp. Roof	SWC Fern/Fulton Mall	Commercial	1960-1

FORMER SITE STRUCTURES			
STRUCTURE DESCRIPTION	FORMER LOCATION	USE	DATE OF DEMOLITION
	UNKNOWN		

SITE LESSEES		
NAME, ADDRESS & PHONE #	LENGTH / YEARS OF LEASE	TYPE OF USE
Present: Isal Aburto	1/2/03 →	Restaurant/ SNACK BAR
Former: various Retail Tenants		
Former:		

SITE UTILITIES	
UTILITY	PROVIDER
Electricity	PG&E
Natural Gas	PG&E
Drinking Water	City
Storm Water Drainage	City
Solid Waste Disposal	City
Sanitary Sewer	City
Emergency Power Source	PG&E

PLEASE PROVIDE DETAILS FOR ALL YES ANWSERS

#	SPECIFIC USES OF SITE OR ADJACENT PROPERTY	SITE			ADJACENT		
		YES	NO	DON'T KNOW	YES	NO	DON'T KNOW
1	Agricultural chemical formulation, distribution, or application		X				
2	Airport and / or airplane maintenance		X				
3	Automotive wrecking yard		X				
4	Bulk chemical or fuel storage		X				
5	Commercial printing		X				
6	Dry Cleaning		X				
7	Landfill		X				
8	Metal plating or finishing		X				
9	Mining or minerals processing		X				
10	Motor vehicle or equipment repair and / or maintenance		X				
11	Photographic laboratory		X				
12	Service station		X				
13	Skeet shooting or gun club		X				
14	Waste treatment, storage, disposal, processing or recycling, other than a landfill		X				

"Adjacent Property" includes those properties that border the immediate site and properties located across the street from the site.

PLEASE PROVIDE DETAILS FOR ALL YES ANWSERS

#	ON-SITE HAZARDOUS MATERIALS USE, STORAGE, AND DISPOSAL	YES	NO	DON'T KNOW
1	Are asbestos-containing materials present in on-site structures?		X	
2	Has an asbestos survey been conducted for on-site structures? yes, but do NOT have a copy of.	X		
3	Are any electrical transformers or capacitors on-site?			X
4	Are any electrical transformers or capacitors on-site not owned by an electrical utility?			X
5	Has an Environmental Audit or Assessment been conducted for the site?			X
6	Do you know of any current or former aboveground storage tanks?		X	
7	Do you know of any current or former underground storage tanks (not septic)?		X	
8	Do you know of any fill dirt having been imported to the site?		X	
9	Do you know of any current or former wells on site, including, domestic drinking water, irrigation water, disposal, oil and / or abandoned wells?		X	
10	Do you know of any pesticides / herbicides permits for the site?		X	
11	Do you know of any pesticides / herbicides stored or used on-site?		X	
12	Are solvents, petroleum products, or paint products stored on-site?		X	
13	Are you aware of any permits having been issued for the site by the local fire, environmental health, or air pollution control agencies?			X

PLEASE PROVIDE DETAILS FOR ALL YES ANWSERS

#	SITE WASTE GENERATION, STORAGE AND DISPOSAL	YES	NO	DON'T KNOW
1	Is liquid waste disposed of to a septic tank on-site?	X		
2	Is liquid waste disposed of elsewhere on-site?		X	
3	Are any ponds, sumps, basins, lagoons, or clarifiers used on-site to collect, treat, or dispose of liquid?		X	
4	If liquid waste is disposed of on-site, is a waste discharge permit required?			
5	Is liquid waste disposed of to an off-site treatment works?		X	
6	Is solid waste disposed of on-site (burned or buried)?		X	
7	Does any solid or liquid off-site waste disposal require a waste manifest or disposal permit?		X	
8	Is any hazardous waste generated, stored, or treated on-site?		X	
9	Are any spills or releases of hazardous materials known or suspected to have occurred at the site?		X	
10	Is there another individual who may have additional or more complete information regarding the former use and activities at the site?			X

THIS ENVIRONMENTAL QUESTIONNAIRE AND DISCLOSURE STATEMENT WAS PREPARED BY:

Name: Leon Green Title: Owner
Firm: Owner Relationship to Site: Owner
Address: 40 W. Holland Clovis 93612

Telephone Number: 291. 3396 Date: 6/20/06

PREPARER REPRESENTS THAT TO THE BEST OF THE PREPARER'S KNOWLEDGE THE ABOVE STATEMENTS AND FACTS ARE TRUE AND CORRECT AND THAT TO THE BEST OF THE PREPARER'S KNOWLEDGE NO MATERIAL FACTS HAVE BEEN SUPPRESSED OR MISSTATED.

Signature

6/20/06
Date

The EDR Radius Map
with GeoCheck®

Gottschalks / Berkeleys
840-880 Fulton Mall
Fresno, CA 93721

Inquiry Number: 1706388.1s

June 28, 2006

EDR® Environmental
Data Resources Inc

The Standard in Environmental Risk Management Information

440 Wheelers Farms Road
Milford, Connecticut 06461

Nationwide Customer Service

Telephone: 1-800-352-0050
Fax: 1-800-231-6802
Internet: www.edrnet.com

TABLE OF CONTENTS

SECTION	PAGE
Executive Summary	ES1
Overview Map	2
Detail Map	3
Map Findings Summary	4
Map Findings	6
Orphan Summary	94
EPA Waste Codes	EPA-1
Government Records Searched/Data Currency Tracking	GR-1

GEOCHECK ADDENDUM

Physical Setting Source Addendum	A-1
Physical Setting Source Summary	A-2
Physical Setting SSURGO Soil Map	A-5
Physical Setting Source Map	A-10
Physical Setting Source Map Findings	A-11
Physical Setting Source Records Searched	A-36

Thank you for your business.
Please contact EDR at 1-800-352-0050
with any questions or comments.

Disclaimer - Copyright and Trademark Notice

This Report contains certain information obtained from a variety of public and other sources reasonably available to Environmental Data Resources, Inc. It cannot be concluded from this Report that coverage information for the target and surrounding properties does not exist from other sources. **NO WARRANTY EXPRESSED OR IMPLIED, IS MADE WHATSOEVER IN CONNECTION WITH THIS REPORT. ENVIRONMENTAL DATA RESOURCES, INC. SPECIFICALLY DISCLAIMS THE MAKING OF ANY SUCH WARRANTIES, INCLUDING WITHOUT LIMITATION, MERCHANTABILITY OR FITNESS FOR A PARTICULAR USE OR PURPOSE. ALL RISK IS ASSUMED BY THE USER. IN NO EVENT SHALL ENVIRONMENTAL DATA RESOURCES, INC. BE LIABLE TO ANYONE, WHETHER ARISING OUT OF ERRORS OR OMISSIONS, NEGLIGENCE, ACCIDENT OR ANY OTHER CAUSE, FOR ANY LOSS OF DAMAGE, INCLUDING, WITHOUT LIMITATION, SPECIAL, INCIDENTAL, CONSEQUENTIAL, OR EXEMPLARY DAMAGES. ANY LIABILITY ON THE PART OF ENVIRONMENTAL DATA RESOURCES, INC. IS STRICTLY LIMITED TO A REFUND OF THE AMOUNT PAID FOR THIS REPORT.** Purchaser accepts this Report "AS IS". Any analyses, estimates, ratings, environmental risk levels or risk codes provided in this Report are provided for illustrative purposes only, and are not intended to provide, nor should they be interpreted as providing any facts regarding, or prediction or forecast of, any environmental risk for any property. Only a Phase I Environmental Site Assessment performed by an environmental professional can provide information regarding the environmental risk for any property. Additionally, the information provided in this Report is not to be construed as legal advice.

Copyright 2006 by Environmental Data Resources, Inc. All rights reserved. Reproduction in any media or format, in whole or in part, of any report or map of Environmental Data Resources, Inc., or its affiliates, is prohibited without prior written permission.

EDR and its logos (including Sanborn and Sanborn Map) are trademarks of Environmental Data Resources, Inc. or its affiliates. All other trademarks used herein are the property of their respective owners.

EXECUTIVE SUMMARY

A search of available environmental records was conducted by Environmental Data Resources, Inc (EDR). The report was designed to assist parties seeking to meet the search requirements of EPA's Standards and Practices for All Appropriate Inquiries (40 CFR Part 312), the ASTM Standard Practice for Environmental Site Assessments (E 1527-05) or custom requirements developed for the evaluation of environmental risk associated with a parcel of real estate.

TARGET PROPERTY INFORMATION

ADDRESS

840-880 FULTON MALL
FRESNO, CA 93721

COORDINATES

Latitude (North):	36.732700 - 36˚ 43' 57.7"
Longitude (West):	119.788800 - 119˚ 47' 19.7"
Universal Tranverse Mercator:	Zone 11
UTM X (Meters):	250963.4
UTM Y (Meters):	4068644.5
Elevation:	292 ft. above sea level

USGS TOPOGRAPHIC MAP ASSOCIATED WITH TARGET PROPERTY

Target Property Map:	36119-F7 FRESNO SOUTH, CA
Most Recent Revision:	1981

TARGET PROPERTY SEARCH RESULTS

The target property was not listed in any of the databases searched by EDR.

DATABASES WITH NO MAPPED SITES

No mapped sites were found in EDR's search of available ("reasonably ascertainable ") government records either on the target property or within the search radius around the target property for the following databases:

FEDERAL RECORDS

NPL..... National Priority List
Proposed NPL..... Proposed National Priority List Sites
Delisted NPL..... National Priority List Deletions
NPL RECOVERY..... Federal Superfund Liens
CORRACTS..... Corrective Action Report
ERNS..... Emergency Response Notification System
HMIRS..... Hazardous Materials Information Reporting System
US ENG CONTROLS..... Engineering Controls Sites List
US INST CONTROL..... Sites with Institutional Controls
DOD..... Department of Defense Sites

EXECUTIVE SUMMARY

FUDS..... Formerly Used Defense Sites
US BROWNFIELDS..... A Listing of Brownfields Sites
CONSENT..... Superfund (CERCLA) Consent Decrees
ROD..... Records Of Decision
UMTRA..... Uranium Mill Tailings Sites
ODI..... Open Dump Inventory
TRIS..... Toxic Chemical Release Inventory System
TSCA..... Toxic Substances Control Act
FTTS..... FIFRA/ TSCA Tracking System - FIFRA (Federal Insecticide, Fungicide, & Rodenticide Act)/TSCA (Toxic Substances Control Act)
SSTS..... Section 7 Tracking Systems
ICIS..... Integrated Compliance Information System
PADS..... PCB Activity Database System
MLTS..... Material Licensing Tracking System
MINES..... Mines Master Index File
FINDS..... Facility Index System/Facility Registry System
RAATS..... RCRA Administrative Action Tracking System

STATE AND LOCAL RECORDS

AWP..... Annual Workplan Sites
NFA..... No Further Action Determination
NFE..... Properties Needing Further Evaluation
REF..... Unconfirmed Properties Referred to Another Agency
SCH..... School Property Evaluation Program
Toxic Pits..... Toxic Pits Cleanup Act Sites
SWF/LF..... Solid Waste Information System
CA WDS..... Waste Discharge System
WMUDS/SWAT..... Waste Management Unit Database
AST..... Aboveground Petroleum Storage Tank Facilities
CHMIRS..... California Hazardous Material Incident Report System
DEED..... Deed Restriction Listing
VCP..... Voluntary Cleanup Program Properties
CLEANERS..... Cleaner Facilities
WIP..... Well Investigation Program Case List
CDL..... Clandestine Drug Labs
HAZNET..... Facility and Manifest Data
EMI..... Emissions Inventory Data

TRIBAL RECORDS

INDIAN RESERV..... Indian Reservations
INDIAN LUST..... Leaking Underground Storage Tanks on Indian Land
INDIAN UST..... Underground Storage Tanks on Indian Land

SURROUNDING SITES: SEARCH RESULTS

Surrounding sites were identified.

Elevations have been determined from the USGS Digital Elevation Model and should be evaluated on a relative (not an absolute) basis. Relative elevation information between sites of close proximity should be field verified. Sites with an elevation equal to or higher than the target property have been differentiated below from sites with an elevation lower than the target property.
Page numbers and map identification numbers refer to the EDR Radius Map report where detailed data on individual sites can be reviewed.

Sites listed in ***bold italics*** are in multiple databases.

Unmappable (orphan) sites are not considered in the foregoing analysis.

EXECUTIVE SUMMARY

FEDERAL RECORDS

CERCLIS: The Comprehensive Environmental Response, Compensation and Liability Information System contains data on potentially hazardous waste sites that have been reported to the USEPA by states, municipalities, private companies and private persons, pursuant to Section 103 of the Comprehensive Environmental Response, Compensation and Liability Act (CERCLA). CERCLIS contains sites which are either proposed to or on the National Priorities List (NPL) and sites which are in the screening and assessment phase for possible inclusion on the NPL.

A review of the CERCLIS list, as provided by EDR, and dated 02/01/2006 has revealed that there is 1 CERCLIS site within approximately 0.5 miles of the target property.

Lower Elevation	Address	Dist / Dir	Map ID	Page
PG&E GAS PLANT FRESNO 325 3A	***F/MARIPOSA BET F G FRES***	***1/4 - 1/2 W***	***Q70***	***60***

CERCLIS-NFRAP: Archived sites are sites that have been removed and archived from the inventory of CERCLIS sites. Archived status indicates that, to the best of EPA's knowledge, assessment at a site has been completed and that EPA has determined no further steps will be taken to list this site on the National Priorities List (NPL), unless information indicates this decision was not appropriate or other considerations require a recommendation for listing at a later time. This decision does not necessarily mean that there is no hazard associated with a given site; it only means that, based upon available information, the location is not judged to be a potential NPL site.

A review of the CERC-NFRAP list, as provided by EDR, and dated 02/01/2006 has revealed that there are 3 CERC-NFRAP sites within approximately 0.5 miles of the target property.

Equal/Higher Elevation	Address	Dist / Dir	Map ID	Page
SIERRA NATIONAL FOREST	1130 O STREET	1/4 - 1/2 NNE	85	79

Lower Elevation	Address	Dist / Dir	Map ID	Page
WILSHIRE PAINT CO	701 & 712 FULTON ST	0 - 1/8 SE	A5	7
FRESNO COUNTY CREDIT UNION	2211 MERCED ST	1/4 - 1/2 NNW	R78	71

RCRAInfo: RCRAInfo is EPA's comprehensive information system, providing access to data supporting the Resource Conservation and Recovery Act (RCRA) of 1976 and the Hazardous and Solid Waste Amendments (HSWA) of 1984. RCRAInfo replaces the data recording and reporting abilities of the Resource Conservation and Recovery Information System(RCRIS). The database includes selective information on sites which generate, transport, store, treat and/or dispose of hazardous waste as defined by the Resource Conservation and Recovery Act (RCRA). Conditionally exempt small quantity generators (CESQGs) generate less than 100 kg of hazardous waste, or less than 1 kg of acutely hazardous waste per month. Small quantity generators (SQGs) generate between 100 kg and 1,000 kg of hazardous waste per month Large quantity generators generate over 1,000 kilograms (kg) of hazardous waste, or over 1 kg of acutely hazardous waste per month. Transporters are individuals or entities that move hazardous waste from the generator offsite to a facility that can recycle, treat, store, or dispose of the waste. TSDFs treat, store, or dispose of the waste.

A review of the RCRA-TSDF list, as provided by EDR, and dated 03/09/2006 has revealed that there is 1 RCRA-TSDF site within approximately 0.5 miles of the target property.

Lower Elevation	Address	Dist / Dir	Map ID	Page
VOPAK USA INCORPORATED	***1152 G STREET***	***1/4 - 1/2 W***	***76***	***66***

EXECUTIVE SUMMARY

RCRAInfo: RCRAInfo is EPA's comprehensive information system, providing access to data supporting the Resource Conservation and Recovery Act (RCRA) of 1976 and the Hazardous and Solid Waste Amendments (HSWA) of 1984. RCRAInfo replaces the data recording and reporting abilities of the Resource Conservation and Recovery Information System(RCRIS). The database includes selective information on sites which generate, transport, store, treat and/or dispose of hazardous waste as defined by the Resource Conservation and Recovery Act (RCRA). Conditionally exempt small quantity generators (CESQGs) generate less than 100 kg of hazardous waste, or less than 1 kg of acutely hazardous waste per month. Small quantity generators (SQGs) generate between 100 kg and 1,000 kg of hazardous waste per month Large quantity generators generate over 1,000 kilograms (kg) of hazardous waste, or over 1 kg of acutely hazardous waste per month. Transporters are individuals or entities that move hazardous waste from the generator offsite to a facility that can recycle, treat, store, or dispose of the waste. TSDFs treat, store, or dispose of the waste.

A review of the RCRA-LQG list, as provided by EDR, and dated 03/09/2006 has revealed that there is 1 RCRA-LQG site within approximately 0.25 miles of the target property.

Lower Elevation	Address	Dist / Dir	Map ID	Page
WILSHIRE PAINT CO	712 FULTON ST	1/8 - 1/4 SE	C21	19

RCRAInfo: RCRAInfo is EPA's comprehensive information system, providing access to data supporting the Resource Conservation and Recovery Act (RCRA) of 1976 and the Hazardous and Solid Waste Amendments (HSWA) of 1984. RCRAInfo replaces the data recording and reporting abilities of the Resource Conservation and Recovery Information System(RCRIS). The database includes selective information on sites which generate, transport, store , treat and/or dispose of hazardous waste as defined by the Resource Conservation and Recovery Act (RCRA). Conditionally exempt small quantity generators (CESQGs) generate less than 100 kg of hazardous waste, or less than 1 kg of acutely hazardous waste per month. Small quantity generators (SQGs) generate between 100 kg and 1,000 kg of hazardous waste per month Large quantity generators generate over 1,000 kilograms (kg) of hazardous waste, or over 1 kg of acutely hazardous waste per month. Transporters are individuals or entities that move hazardous waste from the generator offsite to a facility that can recycle, treat, store, or dispose of the waste. TSDFs treat, store, or dispose of the waste.

A review of the RCRA-SQG list, as provided by EDR, and dated 03/09/2006 has revealed that there are 2 RCRA-SQG sites within approximately 0.25 miles of the target property.

Equal/Higher Elevation	Address	Dist / Dir	Map ID	Page
WHEEL CREATIONS PLUS	***706 H ST***	***1/8 - 1/4 S***	***44***	***37***
Lower Elevation	**Address**	**Dist / Dir**	**Map ID**	**Page**
DENSMORE ENGINE RE-NU & SUPPLY	***665 FULTON ST***	***1/8 - 1/4 SE***	***H33***	***27***

STATE AND LOCAL RECORDS

CAL-SITES: Formerly known as ASPIS, this database contains both known and potential hazardous substance sites. The source is the California Department of Toxic Substance Control.

A review of the Cal-Sites list, as provided by EDR, and dated 08/08/2005 has revealed that there is 1 Cal-Sites site within approximately 1 mile of the target property.

Lower Elevation	Address	Dist / Dir	Map ID	Page
PG&E G STREET SUBSTATION	***1131 G STREET***	***1/4 - 1/2 W***	***Q72***	***61***

Facility Status: BACKLOG, POTENTIAL ANNUAL WORKPLAN (AWP) SITE

EXECUTIVE SUMMARY

BEP: Department of Health Services developed a site-specific expenditure plan as the basis for an appropriation of Hazardous Substance Cleanup Bond Act funds. It is not updated.

A review of the CA BOND EXP. PLAN list, as provided by EDR, and dated 01/01/1989 has revealed that there is 1 CA BOND EXP. PLAN site within approximately 1 mile of the target property.

Lower Elevation	Address	Dist / Dir	Map ID	Page
FRESNO COUNTY EMPLOYEES CREDIT	2211 MERCED STREET	1/4 - 1/2 NNW	R79	72

CORTESE: This database identifies public drinking water wells with detectable levels of contamination, hazardous substance sites selected for remedial action, sites with known toxic material identified through the abandoned site assessment program, sites with USTs having a reportable release and all solid waste disposal facilities from which there is known migration. The source is the California Environmental Protection Agency/Office of Emergency Information.

A review of the Cortese list, as provided by EDR, and dated 04/01/2001 has revealed that there are 19 Cortese sites within approximately 0.5 miles of the target property.

Equal/Higher Elevation	Address	Dist / Dir	Map ID	Page
VAN NESS & INYO PARKING LOT	*750 VAN NESS AVE*	*1/8 - 1/4 ESE*	*D13*	*11*
OFFICE BLDG	*850 L ST*	*1/8 - 1/4 ENE*	*E16*	*16*
ACE S/S	565 BROADWAY	1/4 - 1/2 SSE	P64	53
FRESNO CITY POLICE DEPT.	*2323 MARIPOSA*	*1/4 - 1/2 N*	*66*	*54*
ABANDONED S/S	*655 G ST*	*1/4 - 1/2 SSW*	*68*	*57*
S & J MINI MART	*476 H ST*	*1/4 - 1/2 SSE*	*77*	*70*
FRESNO CLINTON B.P.	*2409 FRESNO ST N*	*1/4 - 1/2 N*	*82*	*75*
KALASHIAN PACKING CO.	*401 H ST*	*1/4 - 1/2 SSE*	*86*	*80*
DEPT OF TRANSPORTATION	*1283 WEST AVE N*	*1/4 - 1/2 N*	*91*	*87*
TWINING LABORATORIES INC	*2527 FRESNO ST*	*1/4 - 1/2 NNE*	*92*	*89*

Lower Elevation	Address	Dist / Dir	Map ID	Page
ARCHIVES RECORD STORAGE	*742 FULTON ST*	*1/8 - 1/4 SE*	*C14*	*13*
DEL MONTE FOODS PARKING L	*1626 TULARE*	*1/4 - 1/2 WSW*	*O60*	*48*
DEL MONTE	1625 TULARE	1/4 - 1/2 WSW	O61	49
JENSEN & PILEGARD	*1111 G ST*	*1/4 - 1/2 W*	*Q69*	*58*
PG&E G STREET SUBSTATION	*1131 G*	*1/4 - 1/2 W*	*Q71*	*61*
FRESNO CO. CREDIT UNION	2211 MERCED	1/4 - 1/2 NNW	R81	75
BLUES AUTO	*620 F ST*	*1/4 - 1/2 SSW*	*83*	*76*
ADAM'S AUTOMOTIVE	*1402 VAN NESS AVE N*	*1/4 - 1/2 NNW*	*89*	*84*
PEPSI-COLA BOTTLING CO	*1150 NORTH AVE E*	*1/4 - 1/2 W*	*90*	*86*

SWRCY: A listing of recycling facilities in California.

A review of the SWRCY list, as provided by EDR, and dated 04/07/2006 has revealed that there is 1 SWRCY site within approximately 0.5 miles of the target property.

Lower Elevation	Address	Dist / Dir	Map ID	Page
MERCADO PLAZA PARTNERS	*1435 FRESNO ST*	*1/4 - 1/2 W*	*88*	*84*

EXECUTIVE SUMMARY

LUST: The Leaking Underground Storage Tank Incident Reports contain an inventory of reported leaking underground storage tank incidents. The data come from the State Water Resources Control Board Leaking Underground Storage Tank Information System.

A review of the LUST list, as provided by EDR, and dated 04/10/2006 has revealed that there are 26 LUST sites within approximately 0.5 miles of the target property.

Equal/Higher Elevation	Address	Dist / Dir	Map ID	Page
VAN NESS & INYO PARKING LOT Facility Status: Case Closed	***750 VAN NESS AVE***	***1/8 - 1/4 ESE***	***D13***	***11***
OFFICE BLDG Facility Status: Case Closed	***850 L ST***	***1/8 - 1/4 ENE***	***E16***	***16***
ACE TIRE Facility Status: Case Closed	***565 BROADWAY***	***1/4 - 1/2 SSE***	***P63***	***51***
HARON MOTOR SALES Facility Status: Case Closed	***2222 VENTURA***	***1/4 - 1/2 ESE***	***65***	***53***
FRESNO CITY POLICE DEPT. Facility Status: Leak being confirmed	***2323 MARIPOSA***	***1/4 - 1/2 N***	***66***	***54***
FRESNO COUNTY JAIL Facility Status: Leak being confirmed	1155 M ST	1/4 - 1/2 N	67	56
ABANDONED S/S Facility Status: Preliminary site assessment underway	***655 G ST***	***1/4 - 1/2 SSW***	***68***	***57***
FELIX AUTO MECHANIC Facility Status: Case Closed	***804 F ST***	***1/4 - 1/2 SW***	***73***	***62***
TRINI'S BEACON Facility Status: Leak being confirmed	***603 G ST***	***1/4 - 1/2 S***	***75***	***64***
S & J MINI MART Facility Status: Case Closed	***476 H ST***	***1/4 - 1/2 SSE***	***77***	***70***
FRESNO CLINTON B.P. Facility Status: Preliminary site assessment workplan submitted	***2409 FRESNO ST N***	***1/4 - 1/2 N***	***82***	***75***
FIRE DEPT HEADQUARTERS Facility Status: Pollution Characterization	450 M ST	1/4 - 1/2 ESE	84	78
KALASHIAN PACKING CO. Facility Status: Leak being confirmed	***401 H ST***	***1/4 - 1/2 SSE***	***86***	***80***
DEPT OF TRANSPORTATION Facility Status: Case Closed	***1283 WEST AVE N***	***1/4 - 1/2 N***	***91***	***87***
TWINING LABORATORIES INC Facility Status: Case Closed	***2527 FRESNO ST***	***1/4 - 1/2 NNE***	***92***	***89***

Lower Elevation	Address	Dist / Dir	Map ID	Page
BROADWAY FURNITURE PARKING LOT Facility Status: Case Closed	755 BROADWAY	1/8 - 1/4 S	B8	8
ARCHIVES RECORD STORAGE Facility Status: Leak being confirmed	***742 FULTON ST***	***1/8 - 1/4 SE***	***C14***	***13***
GREYHOUND BUS DEPOT Facility Status: Pollution Characterization	***1033 BROADWAY***	***1/8 - 1/4 W***	***J45***	***37***
DEL MONTE FOODS PARKING L Facility Status: Case Closed	***1626 TULARE***	***1/4 - 1/2 WSW***	***O60***	***48***
YORKSHIRE DRIED FRUIT&NUTS INC Facility Status: Case Closed	***1625 TULARE ST***	***1/4 - 1/2 WSW***	***O62***	***49***

EXECUTIVE SUMMARY

Lower Elevation	Address	Dist / Dir	Map ID	Page
JENSEN & PILEGARD Facility Status: Case Closed	***1111 G ST***	***1/4 - 1/2 W***	***Q69***	***58***
FRESNO CO EMPLOYEES CREDIT UN Facility Status: Case Closed	***2211 MERCED ST***	***1/4 - 1/2 NNW***	***R80***	***72***
BLUES AUTO Facility Status: Case Closed	***620 F ST***	***1/4 - 1/2 SSW***	***83***	***76***
FRANKS SERVICE STATION Facility Status: Case Closed	***1060 E ST***	***1/4 - 1/2 WSW***	***87***	***81***
ADAM'S AUTOMOTIVE Facility Status: Pollution Characterization	***1402 VAN NESS AVE N***	***1/4 - 1/2 NNW***	***89***	***84***
PEPSI-COLA BOTTLING CO Facility Status: Case Closed	***1150 NORTH AVE E***	***1/4 - 1/2 W***	***90***	***86***

CA FID: The Facility Inventory Database contains active and inactive underground storage tank locations. The source is the State Water Resource Control Board.

A review of the CA FID UST list, as provided by EDR, and dated 10/31/1994 has revealed that there are 12 CA FID UST sites within approximately 0.25 miles of the target property.

Equal/Higher Elevation	Address	Dist / Dir	Map ID	Page
VAN NESS & INYO PARKING LOT	***750 VAN NESS AVE***	***1/8 - 1/4 ESE***	***D13***	***11***
FORMER SHELL STATION	***2210 KERN ST***	***1/8 - 1/4 NE***	***F24***	***21***
PEP BOYS #624	716 BROADWAY	1/8 - 1/4 SSE	G29	24
GOLDEN STATE PLAZA	***2220 TULARE***	***1/8 - 1/4 NNE***	***I34***	***27***
ADVANTAGE TIRE SERVICE	***650 FULTON***	***1/8 - 1/4 SE***	***H38***	***31***
FRESNO OFFICE MACHINES	***660 VAN NESS***	***1/8 - 1/4 ESE***	***K40***	***34***
SECURITY BANK GARAGE	***1060 FULTON MALL***	***1/8 - 1/4 NW***	***L43***	***36***
HAL'S TRUCK RENTAL	***621 VAN NESS***	***1/8 - 1/4 ESE***	***N59***	***46***

Lower Elevation	Address	Dist / Dir	Map ID	Page
GOTTSCHALKS	***760 FULTON MALL***	***0 - 1/8 SE***	***A2***	***6***
ARCHIVES RECORD STORAGE	***742 FULTON ST***	***1/8 - 1/4 SE***	***C14***	***13***
HOBBS PARSONS PRODUCE	***951 H ST***	***1/8 - 1/4 W***	***J39***	***32***
GREYHOUND BUS DEPOT	1033 BROADWAY	1/8 - 1/4 W	J46	40

CA SLIC: SLIC Region comes from the California Regional Water Quality Control Board.

A review of the SLIC list, as provided by EDR, and dated 04/10/2006 has revealed that there are 3 SLIC sites within approximately 0.5 miles of the target property.

Equal/Higher Elevation	Address	Dist / Dir	Map ID	Page
FMFCD - NURP Facility Status: Case Closed	2100 TULARE ST, ROWELL	1/8 - 1/4 N	7	8

Lower Elevation	Address	Dist / Dir	Map ID	Page
PG&E G STREET SUBSTATION Facility Status: Case Open	***1131 G STREET***	***1/4 - 1/2 W***	***Q72***	***61***

EXECUTIVE SUMMARY

Lower Elevation	Address	Dist / Dir	Map ID	Page
VOPAK USA INCORPORATED Facility Status: Remediation Plan	***1152 G STREET***	***1/4 - 1/2 W***	***76***	***66***

UST: The Underground Storage Tank database contains registered USTs. USTs are regulated under Subtitle I of the Resource Conservation and Recovery Act (RCRA). The data come from the State Water Resources Control Board's Hazardous Substance Storage Container Database.

A review of the UST list, as provided by EDR, and dated 04/10/2006 has revealed that there is 1 UST site within approximately 0.25 miles of the target property.

Equal/Higher Elevation	Address	Dist / Dir	Map ID	Page
PEP BOYS #624	***716 BROADWAY***	***1/8 - 1/4 SSE***	***G30***	***24***

HIST UST: Historical UST Registered Database.

A review of the HIST UST list, as provided by EDR, and dated 10/15/1990 has revealed that there are 9 HIST UST sites within approximately 0.25 miles of the target property.

Equal/Higher Elevation	Address	Dist / Dir	Map ID	Page
RUBEN SHELL SERVICE	2210 KERN ST	1/8 - 1/4 NE	F23	20
PEP BOYS-FRESNO #24	716 BROADWAY ST	1/8 - 1/4 SSE	G28	23
GOLDEN STATE PLAZA	2220 TULARE ST	1/8 - 1/4 NNE	I35	29
FRESNO OFFICE MACHINES	660 VAN NESS AVE	1/8 - 1/4 ESE	K41	35
SECURITY BANK GARAGE	1060 FULTON MALL	1/8 - 1/4 NW	L42	35
EDUCATION CENTER	TULARE / M STREETS	1/8 - 1/4 N	56	45
HAL'S TRUCK RENTAL	621 VAN NESS AVE	1/8 - 1/4 ESE	N57	46

Lower Elevation	Address	Dist / Dir	Map ID	Page
GOTTSCHALKS AUTO CENTER	760 FULTON ST	1/8 - 1/4 SE	C10	10
GREYHOUND LINES, INC.-WEST	1033 BROADWAY ST	1/8 - 1/4 W	J47	40

Fresno Co. CUPA: Certified Unified Program Agency. CUPA's are responsible for implementing a unified hazardous waste management regulatory program. The agency provides oversight of businesses that deal with hazardous materials, operate underground storage tanks or aboveground storage tanks.

A review of the Fresno Co. CUPA list, as provided by EDR, and dated 04/10/2006 has revealed that there are 32 Fresno Co. CUPA sites within approximately 0.25 miles of the target property.

Equal/Higher Elevation	Address	Dist / Dir	Map ID	Page
FC BLDG/MAINT PARKING GARAGE	862 VAN NESS	0 - 1/8 ENE	1	6
ROWELL COMPANY PROPERTY	2148 KERN	0 - 1/8 NE	3	7
UNITED SECURITY BANK	2126 INYO	0 - 1/8 E	4	7
VAN NESS/INYO PARKING LOT	750 VAN NESS	1/8 - 1/4 ESE	D12	11
OFFICE BLDG	***850 L ST***	***1/8 - 1/4 ENE***	***E16***	***16***
VAN NESS & INYO PARKING LOT	***732 VAN NESS***	***1/8 - 1/4 ESE***	***D17***	***18***
NAMANS PROPERTY	730 VAN NESS	1/8 - 1/4 ESE	D18	18
ROWELL COMPANY PROPERTY	917 L	1/8 - 1/4 NE	F19	19
CALTRANS	826/850 L	1/8 - 1/4 ENE	E22	20
SHELL	2210 KERN	1/8 - 1/4 NE	F25	22

EXECUTIVE SUMMARY

Equal/Higher Elevation	Address	Dist / Dir	Map ID	Page
SECURITY PACIFIC BANK BUILDING	1058 FULTON	1/8 - 1/4 NW	27	23
PEP BOYS #624	***716 BROADWAY***	***1/8 - 1/4 SSE***	***G30***	***24***
CITY OF FRESNO CONSTRUCTION TR	752 H	1/8 - 1/4 SSW	31	26
URBAN FRESNO STORMWATER DICH	***2220 TULARE STREET, 6TH***	***1/8 - 1/4 NNE***	***I36***	***30***
MCI TELECOMMUNICATIONS	2220 TULARE 21ST FLOOR	1/8 - 1/4 NNE	I37	31
ADVANTAGE TIRE SERVICE	***650 FULTON***	***1/8 - 1/4 SE***	***H38***	***31***
R&N AUTOMOTIVE	901 M	1/8 - 1/4 NE	48	41
LONG CONSTRUCTION INC	***850 M ST***	***1/8 - 1/4 NE***	***49***	***41***
ARROW ELECTRIC MOTOR SERVICE	***645 BROADWAY***	***1/8 - 1/4 SSE***	***M50***	***41***
HALL OF RECORDS	2281 TULARE	1/8 - 1/4 NNE	53	44
THOMAS RADIATOR	***627 BROADWAY***	***1/8 - 1/4 SSE***	***M54***	***44***
SCHEDLER'S ENGINE REBUILDING &	626 BROADWAY	1/8 - 1/4 SSE	M55	45
HAUS TRUCK RENTAL	621 VAN NESS	1/8 - 1/4 ESE	N58	46

Lower Elevation	Address	Dist / Dir	Map ID	Page
GOODYEAR TIRE	745 FULTON	0 - 1/8 SE	A6	8
BROADWAY FURNITURE	755 BROADWAY	1/8 - 1/4 S	B9	10
PARNELLI JONES-STORE #47	760 FULTON	1/8 - 1/4 SE	C11	11
ARCHIVES RECORD STORAGE	742 FULTON	1/8 - 1/4 SE	C15	15
BASKINS AUTO SUPPLY	729 BROADWAY	1/8 - 1/4 SSE	B20	19
WILSHIRE PAINT COMPANY	701 FULTON	1/8 - 1/4 SE	26	23
DENSMORE ENGINES	665 FULTON	1/8 - 1/4 SE	H32	27
GREYHOUND BUS DEPOT	***1033 BROADWAY***	***1/8 - 1/4 W***	***J45***	***37***
POLICE DRESSING STATION	940 BROADWAY	1/8 - 1/4 W	51	44

SWEEPS: Statewide Environmental Evaluation and Planning System. This underground storage tank listing was updated and maintained by a company contacted by the SWRCB in the early 1980's. The listing is no longer updated or maintained. The local agency is the contact for more information on a site on the SWEEPS list.

A review of the SWEEPS UST list, as provided by EDR, and dated 06/01/1994 has revealed that there are 14 SWEEPS UST sites within approximately 0.25 miles of the target property.

Equal/Higher Elevation	Address	Dist / Dir	Map ID	Page
VAN NESS & INYO PARKING LOT	***750 VAN NESS AVE***	***1/8 - 1/4 ESE***	***D13***	***11***
OFFICE BLDG	***850 L ST***	***1/8 - 1/4 ENE***	***E16***	***16***
VAN NESS & INYO PARKING LOT	***732 VAN NESS***	***1/8 - 1/4 ESE***	***D17***	***18***
FORMER SHELL STATION	***2210 KERN ST***	***1/8 - 1/4 NE***	***F24***	***21***
PEP BOYS #624	***716 BROADWAY***	***1/8 - 1/4 SSE***	***G30***	***24***
GOLDEN STATE PLAZA	***2220 TULARE***	***1/8 - 1/4 NNE***	***I34***	***27***
ADVANTAGE TIRE SERVICE	***650 FULTON***	***1/8 - 1/4 SE***	***H38***	***31***
FRESNO OFFICE MACHINES	***660 VAN NESS***	***1/8 - 1/4 ESE***	***K40***	***34***
SECURITY BANK GARAGE	***1060 FULTON MALL***	***1/8 - 1/4 NW***	***L43***	***36***
HAL'S TRUCK RENTAL	***621 VAN NESS***	***1/8 - 1/4 ESE***	***N59***	***46***

Lower Elevation	Address	Dist / Dir	Map ID	Page
GOTTSCHALKS	***760 FULTON MALL***	***0 - 1/8 SE***	***A2***	***6***
ARCHIVES RECORD STORAGE	***742 FULTON ST***	***1/8 - 1/4 SE***	***C14***	***13***
HOBBS PARSONS PRODUCE	***951 H ST***	***1/8 - 1/4 W***	***J39***	***32***
GREYHOUND BUS DEPOT	***1033 BROADWAY***	***1/8 - 1/4 W***	***J45***	***37***

EXECUTIVE SUMMARY

NOTIFY 65: Notify 65 records contain facility notifications about any release that could impact drinking water and thereby expose the public to a potential health risk. The data come from the State Water Resources Control Board's Proposition 65 database.

A review of the Notify 65 list, as provided by EDR, and dated 10/21/1993 has revealed that there is 1 Notify 65 site within approximately 1 mile of the target property.

Equal/Higher Elevation	Address	Dist / Dir	Map ID	Page
ACE SERVICE INC.	BROADWAY / VENTURA	1/8 - 1/4 SSE	52	44

EDR PROPRIETARY RECORDS

EDR Manufactured Gas Plants: The EDR Proprietary Manufactured Gas Plant Database includes records of coal gas plants (manufactured gas plants) compiled by EDR's researchers. Manufactured gas sites were used in the United States from the 1800's to 1950's to produce a gas that could be distributed and used as fuel. These plants used whale oil, rosin, coal, or a mixture of coal, oil, and water that also produced a significant amount of waste. Many of the byproducts of the gas production, such as coal tar (oily waste containing volatile and non-volatile chemicals), sludges, oils and other compounds are potentially hazardous to human health and the environment. The byproduct from this process was frequently disposed of directly at the plant site and can remain or spread slowly, serving as a continuous source of soil and groundwater contamination.

A review of the Manufactured Gas Plants list, as provided by EDR, has revealed that there is 1 Manufactured Gas Plants site within approximately 1 mile of the target property.

Lower Elevation	Address	Dist / Dir	Map ID	Page
PGANDE MANUFACTURED GAS PLANT	BLOCK OF F,G, FRESNO AN	1/4 - 1/2 W	74	64

EXECUTIVE SUMMARY

Due to poor or inadequate address information, the following sites were not mapped:

Site Name	Database(s)
MID-CAL MACHINE WORKS	SWEEPS UST
FRESNO STATE BUILDING	SWEEPS UST
SOUTH FRESNO REGIONAL GROUNDWATER PLUME	Cal-Sites, AWP
CALTRANS	Fresno Co. CUPA
A&B PAYLESS TRANSMISSION	Fresno Co. CUPA
TRAILWAYS, INC.	HAZNET, HIST UST, Fresno Co. CUPA
JAMES H WALLACE	HAZNET, Fresno Co. CUPA
CITY OF FRESNO	HAZNET, Fresno Co. CUPA
ANGELICA HEALTH CARE	LUST, Fresno Co. CUPA
GUS COZETTE PARCEL	Fresno Co. CUPA
PRIVATE RESIDENCE	Fresno Co. CUPA
FRESNO EXECUTIVE PLAZA	Fresno Co. CUPA
AMERICAN AMBULANCE	Fresno Co. CUPA
BURLINGTON NORTHERN AND SANTA FE RR	Fresno Co. CUPA
EDUCATIONAL CENTER	Fresno Co. CUPA
FORMER FRANK J SAUNDERS	Fresno Co. CUPA
TEXACO FOOD MART #275*	Fresno Co. CUPA
RED CARPET CAR WASH	Fresno Co. CUPA
CITY OF FRESNO/PROPOSED STADIUM	Fresno Co. CUPA
BEKINS MOVING & STORAGE	Fresno Co. CUPA
CALIFORNIA AQUEDUCT	CHMIRS, Fresno Co. CUPA
ANGELICA HEALTH CARE	LUST, Cortese, HIST UST
GREYHOUND BUS DEPOT	HAZNET, Cortese
CAL FUND RAISIN INC	LUST, Cortese, HIST UST
FRANKS EXXON	LUST, Cortese
FIRE DEPT HEADQUARTERS	LUST, Cortese
FRESNO COUNTY JAIL	LUST, Cortese
HARON MOTOR SALES	LUST, Cortese, HIST UST
PG&E GAS PLANT FRESNO 325 3	CERCLIS, FINDS
PG & E FRESNO 2	CERCLIS, FINDS
PACIFIC AIRMOTIVE	CERC-NFRAP
CHATEAU FRESNO LDFL	CERC-NFRAP
BASIN 112 DISPOSAL SITE	SWF/LF
NICK'S TRUCKING, INC.	SWF/LF
TEXACO	LUST
ELECTRIC MOTOR SHOP	HIST UST
HOBBS PARSONS COMPANY	HIST UST
CONVENTION CENTER MAINTENANCE	HIST UST
LISLE FUNERAL HOME	HIST UST
AMERICAN AMBULANCE	AST
SHELL OIL CO/WCD PIPELINES	RCRA-SQG, FINDS
EMMANUEL LUTHERAN CHURCH SCHOOL	SCH

OVERVIEW MAP - 1706388.1s

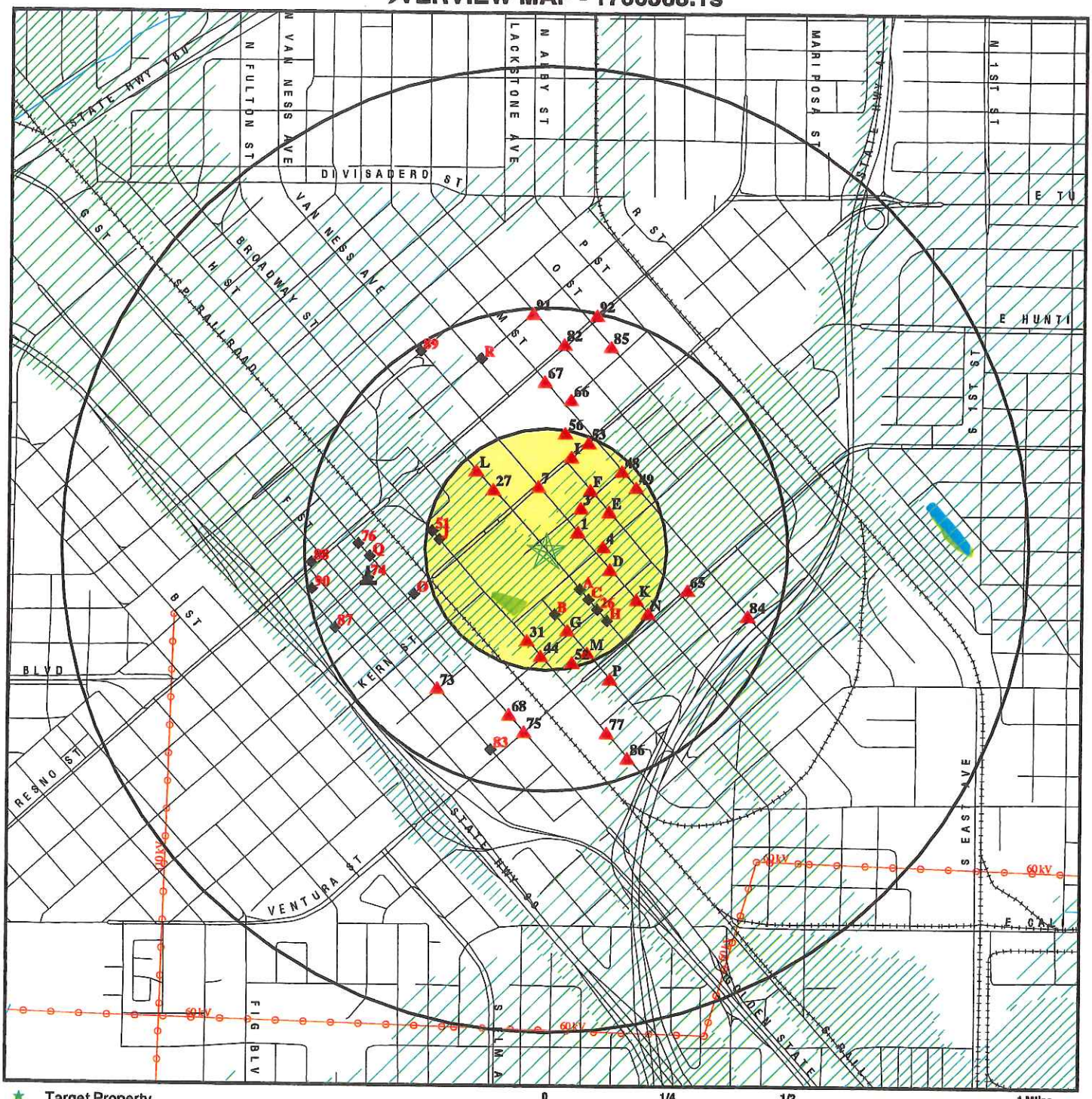

- Target Property
- Sites at elevations higher than or equal to the target property
- Sites at elevations lower than the target property
- Manufactured Gas Plants
- National Priority List Sites
- Landfill Sites
- Dept. Defense Sites
- Indian Reservations BIA
- Power transmission lines
- Oil & Gas pipelines
- 100-year flood zone
- 500-year flood zone
- National Wetland Inventory
- Areas of Concern

0 1/4 1/2 1 Miles

SITE NAME: Gottschalks / Berkeleys ADDRESS: 840-880 Fulton Mall Fresno CA 93721 LAT/LONG: 36.7327 / 119.7888	CLIENT: Rebecca Fraser Consulting CONTACT: Becky Fraser INQUIRY #: 1706388.1s DATE: June 28, 2006

Copyright © 2006 EDR, Inc. © 2006 Tele Atlas Rel. 07/2005.

DETAIL MAP - 1706388.1s

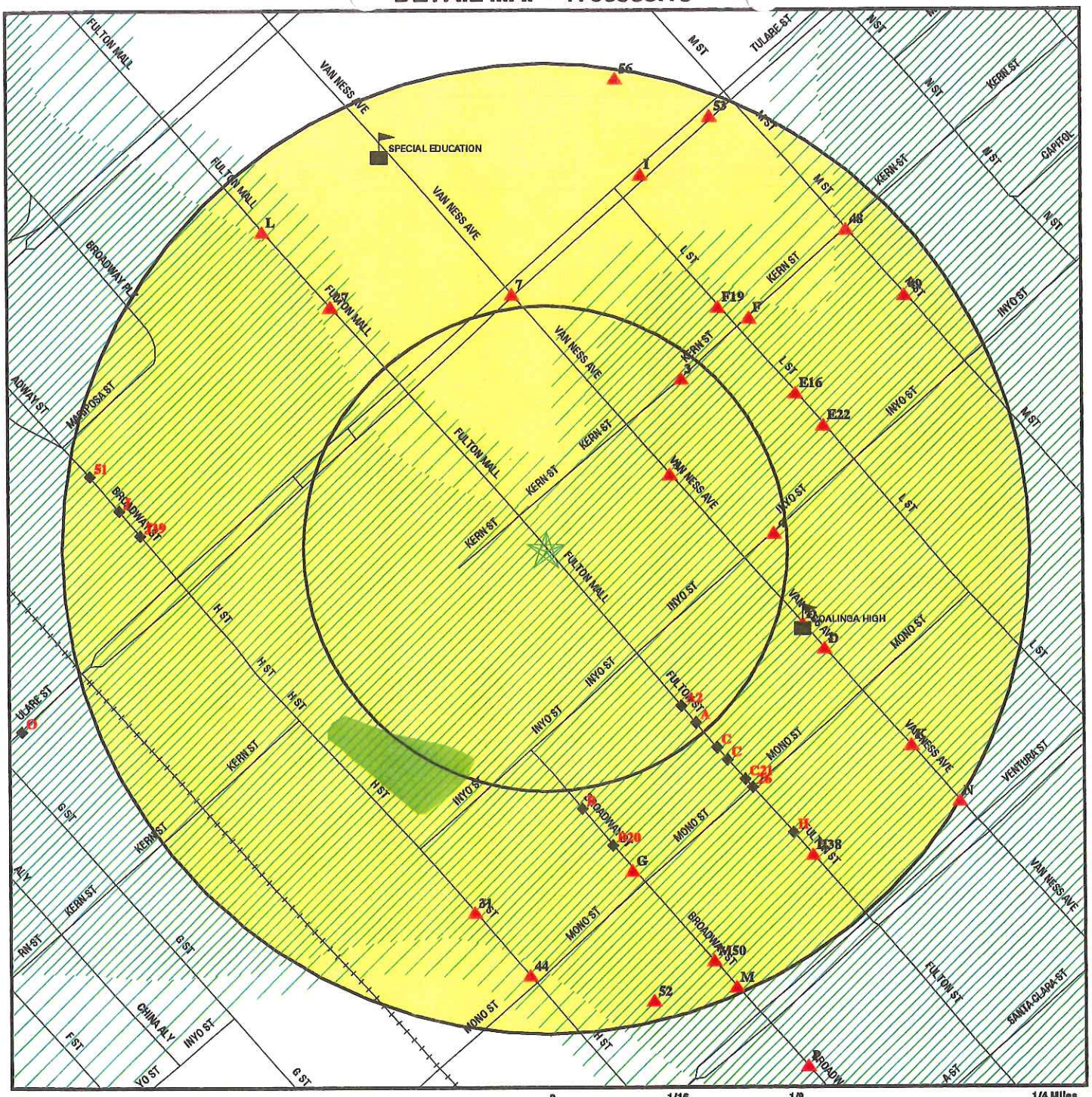
FULTON MALL
VAN NESS AVE
M ST
TULARE ST
N ST
KERN ST
CAPITOL
SPECIAL EDUCATION
L ST
BROADWAY PL
INYO ST
MARIPOSA ST
MONO ST
H ST
G ST
F ST
VENTURA ST
SANTA CLARA ST
CHINA ALY
56
53
1
L
7
F19
F
48
E16
E22
S1
S19
D
C
C21
26
G
M
M50
52
44
31
S20
H38
H
A
0
0
0

MAP FINDINGS SUMMARY

Database	Target Property	Search Distance (Miles)	< 1/8	1/8 - 1/4	1/4 - 1/2	1/2 - 1	> 1	Total Plotted
FEDERAL RECORDS								
NPL		1.000	0	0	0	0	NR	0
Proposed NPL		1.000	0	0	0	0	NR	0
Delisted NPL		1.000	0	0	0	0	NR	0
NPL RECOVERY		TP	NR	NR	NR	NR	NR	0
CERCLIS		0.500	0	0	1	NR	NR	1
CERC-NFRAP		0.500	1	0	2	NR	NR	3
CORRACTS		1.000	0	0	0	0	NR	0
RCRA TSD		0.500	0	0	1	NR	NR	1
RCRA Lg. Quan. Gen.		0.250	0	1	NR	NR	NR	1
RCRA Sm. Quan. Gen.		0.250	0	2	NR	NR	NR	2
ERNS		TP	NR	NR	NR	NR	NR	0
HMIRS		TP	NR	NR	NR	NR	NR	0
US ENG CONTROLS		0.500	0	0	0	NR	NR	0
US INST CONTROL		0.500	0	0	0	NR	NR	0
DOD		1.000	0	0	0	0	NR	0
FUDS		1.000	0	0	0	0	NR	0
US BROWNFIELDS		0.500	0	0	0	NR	NR	0
CONSENT		1.000	0	0	0	0	NR	0
ROD		1.000	0	0	0	0	NR	0
UMTRA		0.500	0	0	0	NR	NR	0
ODI		0.500	0	0	0	NR	NR	0
TRIS		TP	NR	NR	NR	NR	NR	0
TSCA		TP	NR	NR	NR	NR	NR	0
FTTS		TP	NR	NR	NR	NR	NR	0
SSTS		TP	NR	NR	NR	NR	NR	0
ICIS		TP	NR	NR	NR	NR	NR	0
PADS		TP	NR	NR	NR	NR	NR	0
MLTS		TP	NR	NR	NR	NR	NR	0
MINES		0.250	0	0	NR	NR	NR	0
FINDS		TP	NR	NR	NR	NR	NR	0
RAATS		TP	NR	NR	NR	NR	NR	0
STATE AND LOCAL RECORDS								
AWP		1.000	0	0	0	0	NR	0
Cal-Sites		1.000	0	0	1	0	NR	1
CA Bond Exp. Plan		1.000	0	0	1	0	NR	1
NFA		0.250	0	0	NR	NR	NR	0
NFE		0.250	0	0	NR	NR	NR	0
REF		0.250	0	0	NR	NR	NR	0
SCH		0.250	0	0	NR	NR	NR	0
Toxic Pits		1.000	0	0	0	0	NR	0
State Landfill		0.500	0	0	0	NR	NR	0
CA WDS		TP	NR	NR	NR	NR	NR	0
WMUDS/SWAT		0.500	0	0	0	NR	NR	0
Cortese		0.500	0	3	16	NR	NR	19
SWRCY		0.500	0	0	1	NR	NR	1
LUST		0.500	0	5	21	NR	NR	26

MAP FINDINGS SUMMARY

Database	Target Property	Search Distance (Miles)	< 1/8	1/8 - 1/4	1/4 - 1/2	1/2 - 1	> 1	Total Plotted
CA FID UST		0.250	1	11	NR	NR	NR	12
SLIC		0.500	0	1	2	NR	NR	3
UST		0.250	0	1	NR	NR	NR	1
HIST UST		0.250	0	9	NR	NR	NR	9
AST		0.250	0	0	NR	NR	NR	0
Fresno Co. CUPA		0.250	4	28	NR	NR	NR	32
SWEEPS UST		0.250	1	13	NR	NR	NR	14
CHMIRS		TP	NR	NR	NR	NR	NR	0
Notify 65		1.000	0	1	0	0	NR	1
DEED		0.500	0	0	0	NR	NR	0
VCP		0.500	0	0	0	NR	NR	0
DRYCLEANERS		0.250	0	0	NR	NR	NR	0
WIP		0.250	0	0	NR	NR	NR	0
CDL		TP	NR	NR	NR	NR	NR	0
HAZNET		TP	NR	NR	NR	NR	NR	0
EMI		TP	NR	NR	NR	NR	NR	0
TRIBAL RECORDS								
INDIAN RESERV		1.000	0	0	0	0	NR	0
INDIAN LUST		0.500	0	0	0	NR	NR	0
INDIAN UST		0.250	0	0	NR	NR	NR	0
EDR PROPRIETARY RECORDS								
Manufactured Gas Plants		1.000	0	0	1	0	NR	1

NOTES:

TP = Target Property

NR = Not Requested at this Search Distance

Sites may be listed in more than one database

Map ID / Direction / Distance / Distance (ft.) / Elevation	Site	Database(s)	EDR ID Number / EPA ID Number
1 ENE < 1/8 398 ft.	**FC BLDG/MAINT PARKING GARAGE** **862 VAN NESS** **FRESNO, CA 93702**	**Fresno Co. CUPA**	**S106175224** **N/A**

Relative: **Equal**

Actual: **292 ft.**

CUPA:

Facility ID:	FA0272837
Region:	CUPA
Program Element:	UST REMOVAL/CLOSURE W/14 TANKS
Owner Name:	FRESNO, COUNTY OF
APM Number:	Not reported

A2 SE < 1/8 566 ft.	**GOTTSCHALKS** **760 FULTON MALL** **FRESNO, CA 93721**	**CA FID UST** **SWEEPS UST**	**S101630133** **N/A**

Site 1 of 3 in cluster A

Relative: **Lower**

Actual: **291 ft.**

FID:

Facility ID:	10001568	Regulate ID:	00013980
Reg By:	Inactive Underground Storage Tank Location		
Cortese Code:	Not reported	SIC Code:	Not reported
Status:	Inactive	Facility Tel:	Not reported
Mail To:	Not reported PO BOX FRESNO, CA 93721		
Contact:	Not reported	Contact Tel:	Not reported
DUNs No:	Not reported	NPDES No:	Not reported
Creation:	10/22/93	Modified:	00/00/00
EPA ID:	Not reported		
Comments:	Not reported		

SWEEPS:

Status :	Not reported
Comp Number :	13980
Number :	Not reported
Board Of Equalization :	44-003752
Ref Date :	Not reported
Act Date :	Not reported
Created Date :	Not reported
Tank Status :	Not reported
Owner Tank Id :	Not reported
Swrcb Tank Id :	10-000-013980-000001
Actv Date :	Not reported
Capacity :	500
Tank Use :	OIL
Stg :	WASTE
Content :	WASTE OIL
Number Of Tanks :	3

Status :	Not reported
Comp Number :	13980
Number :	Not reported
Board Of Equalization :	44-003752
Ref Date :	Not reported
Act Date :	Not reported
Created Date :	Not reported
Tank Status :	Not reported
Owner Tank Id :	Not reported
Swrcb Tank Id :	10-000-013980-000002
Actv Date :	Not reported

GOTTSCHALKS (Continued) **S101630133**

Capacity :	1000
Tank Use :	M.V. FUEL
Stg :	PRODUCT
Content :	PRM UNLEADED
Number Of Tanks :	Not reported
Status :	Not reported
Comp Number :	13980
Number :	Not reported
Board Of Equalization :	44-003752
Ref Date :	Not reported
Act Date :	Not reported
Created Date :	Not reported
Tank Status :	Not reported
Owner Tank Id :	Not reported
Swrcb Tank Id :	10-000-013980-000003
Actv Date :	Not reported
Capacity :	1000
Tank Use :	M.V. FUEL
Stg :	PRODUCT
Content :	REG UNLEADED
Number Of Tanks :	Not reported

3
NE
< 1/8
596 ft.

ROWELL COMPANY PROPERTY
2148 KERN
FRESNO, CA 93721

Fresno Co. CUPA **S104869618**
N/A

Relative:
Higher

Actual:
293 ft.

CUPA:

Facility ID:	FA0274156
Region:	CUPA
Program Element:	CLOSED UST FACILITY/NO CLOSURE REPORT
Owner Name:	ROWELL COMPANY
APM Number:	468-252-11

4
East
< 1/8
624 ft.

UNITED SECURITY BANK
2126 INYO
FRESNO, CA 93721

Fresno Co. CUPA **S106630702**
N/A

Relative:
Equal

Actual:
292 ft.

CUPA:

Facility ID:	FA0273720
Region:	CUPA
Program Element:	UST REMOVAL/CLOSURE W/1 TANK
Owner Name:	UNITED SECURITY BANK
APM Number:	Not reported

A5
SE
< 1/8
626 ft.

WILSHIRE PAINT CO
701 & 712 FULTON ST
FRESNO, CA 93721

CERC-NFRAP **1004654693**
CAD028211076

Site 2 of 3 in cluster A

Relative:
Lower

Actual:
291 ft.

WILSHIRE PAINT CO (Continued) — **1004654693**

CERCLIS-NFRAP Classification Data:
Federal Facility: Not a Federal Facility
Non NPL Code: NFRAP
NPL Status: Not on the NPL
CERCLIS-NFRAP Assessment History:

Assessment:	DISCOVERY	Completed:	04/01/1986
Assessment:	PRELIMINARY ASSESSMENT	Completed:	11/01/1986
Assessment:	ARCHIVE SITE	Completed:	11/01/1986

A6 SE < 1/8 643 ft. — **GOODYEAR TIRE, 745 FULTON, FRESNO, CA 93721** — **Fresno Co. CUPA** — **S106175441 / N/A**

Relative: Lower — **Actual: 291 ft.**

Site 3 of 3 in cluster A

CUPA:
Facility ID: FA0266885
Region: CUPA
Program Element: UST REMOVAL/CLOSURE W/1 TANK
Owner Name: GOODYEAR TIRE & RUBBER CO
APM Number: Not reported

---

7 North 1/8-1/4 701 ft. — **FMFCD - NURP, 2100 TULARE ST, ROWELL BLDG#300, FRESNO, CA 93721** — **SLIC** — **S106486252 / N/A**

Relative: Higher — **Actual: 293 ft.**

CA STATE SLIC :

Global Id :	SLT5FT234498
Region :	STATE
Assigned Name :	SLICSITE
Lead Agency Contact :	JONG HAN
Lead Agency :	CENTRAL VALLEY RWQCB (REGION 5F)
Lead Agency Case Number :	SLT5FT023
Responsible Party :	Not reported
Recent Dtw :	Not reported
Facility Status :	**Case Closed**
Substance Released :	MET

B8 South 1/8-1/4 714 ft. — **BROADWAY FURNITURE PARKING LOT (FORMER SERVICE STA, 755 BROADWAY, FRESNO, CA 93721** — **LUST** — **S106567719 / N/A**

Relative: Lower — **Actual: 291 ft.**

Site 1 of 3 in cluster B

State LUST:

Cross Street:	INYO STREET		
Qty Leaked:	Not reported		
Case Number	5T10000837		
Reg Board:	5F		
Chemical:	8006619,1203		
Lead Agency:	Local Agency		
Local Agency :	10000		
Case Type:	Soil only		
Status:	**Case Closed**		
Review Date:	2004-07-29 00:00:00	Confirm Leak:	2004-07-29 00:00:00
Workplan:	Not reported	Prelim Assess:	Not reported

BROADWAY FURNITURE PARKING LOT (FORMER SERVICE STA (Continued) **S106567719**

Pollution Char: Not reported
Remed Plan: Not reported
Remed Action: Not reported
Monitoring: Not reported
Close Date: 2004-10-06 00:00:00
Release Date: 2004-07-27 00:00:00
Cleanup Fund Id : Not reported
Discover Date : 2004-07-27 00:00:00
Enforcement Dt : Not reported
Enf Type: CLOS
Enter Date : Not reported
Funding: LOC
Staff Initials: JRA
How Discovered: PST
How Stopped: Close Tank
Interim : Not reported
Leak Cause: UNK
Leak Source: Tank
MTBE Date : Not reported
Max MTBE GW : Not reported
MTBE Tested: Not Required to be Tested.
Priority: Not reported
Local Case # : FA0277130
Beneficial: Not reported
Staff : DAM
GW Qualifier : Not reported
Max MTBE Soil : Not reported
Soil Qualifier : Not reported
Hydr Basin #: Not reported
Operator : Not reported
Oversight Prgm: LUST
Review Date : Not reported
Stop Date : Not reported
Work Suspended : Not reported
Responsible Party MR ALEX EGETIAN
RP Address: 745 BROADWAY STREET
Global Id: T0601989283
Org Name: Not reported
Contact Person: Not reported
MTBE Conc: 0
Mtbe Fuel: 0
Water System Name: Not reported
Well Name: Not reported
Distance To Lust: 0
Waste Discharge Global ID: Not reported
Waste Disch Assigned Name: Not reported
Summary : FRESNO COUNTY ENVIRONMENTAL HEALTH SYSTEM HAS ADVISED THE SITE REPONSIBLE PARTY THAT THEY MAY NEED TO HIRE AN ENVIRONMENTAL ENGINEERING CONSULTING FIRM.

LUST Region 5:
Substance: Not reported
Case Type: Soil only
Program: LUST
Staff Initials: DAM
Case Number: 5T10000837
Status: Case Closed
MTBE Code: N/A
Lead Agency: Local

Map ID / Direction / Distance / Distance (ft.) / Elevation	Site	Database(s)	EDR ID Number / EPA ID Number
B9 South 1/8-1/4 714 ft.	**BROADWAY FURNITURE 755 BROADWAY FRESNO, CA 93721**	**Fresno Co. CUPA**	**S106487465 N/A**

Relative: Lower

Actual: 291 ft.

Site 2 of 3 in cluster B

CUPA:

Facility ID: FA0277130
Region: CUPA
Program Element: MISCELLANEOUS SITE ASSESSMENT
Owner Name: EGETIAN, ALEX
APM Number: 468-286-03

Facility ID: FA0277130
Region: CUPA
Program Element: FORMER CONTAMINATED SITE/CLEANUP COMPLETE
Owner Name: EGETIAN, ALEX
APM Number: 468-286-03

C10 SE 1/8-1/4 715 ft.	**GOTTSCHALKS AUTO CENTER 760 FULTON ST FRESNO, CA 93718**	**HIST UST**	**U001592335 N/A**

Relative: Lower

Actual: 291 ft.

Site 1 of 5 in cluster C

UST HIST:

Facility ID: 13980
Total Tanks: 3
Owner Address: P.O. BOX 1872
FRESNO, CA 93718
Tank Used for: WASTE
Tank Num: 1
Tank Capacity: 00000500
Type of Fuel: WASTE OIL
Leak Detection: None
Contact Name: FRANK RUEGERO
Facility Type: Other

Owner Name: E. GOTTSCHALKS CO. INC.
Region: STATE

Container Num: 1-001
Year Installed: 1979
Tank Construction: 1/4 inches

Telephone: (209) 237-9178
Other Type: TBA TIRE CENTER

Facility ID: 13980
Total Tanks: 3
Owner Address: P.O. BOX 1872
FRESNO, CA 93718
Tank Used for: PRODUCT
Tank Num: 2
Tank Capacity: 00010000
Type of Fuel: REGULAR
Leak Detection: Stock Inventor
Contact Name: FRANK RUEGERO
Facility Type: Other

Owner Name: E. GOTTSCHALKS CO. INC.
Region: STATE

Container Num: 1-003
Year Installed: 1982
Tank Construction: 1/4 inches

Telephone: (209) 237-9178
Other Type: TBA TIRE CENTER

Facility ID: 13980
Total Tanks: 3
Owner Address: P.O. BOX 1872
FRESNO, CA 93718
Tank Used for: PRODUCT
Tank Num: 3
Tank Capacity: 00001000
Type of Fuel: UNLEADED
Leak Detection: Stock Inventor
Contact Name: FRANK RUEGERO
Facility Type: Other

Owner Name: E. GOTTSCHALKS CO. INC.
Region: STATE

Container Num: 1-002
Year Installed: 1982
Tank Construction: 1/4 inches

Telephone: (209) 237-9178
Other Type: TBA TIRE CENTER

Map ID / Direction / Distance / Distance (ft.) / Elevation	Site	Database(s)	EDR ID Number / EPA ID Number
C11 SE 1/8-1/4 715 ft.	**PARNELLI JONES-STORE #47**	**Fresno Co. CUPA**	**S104869000**
	760 FULTON		**N/A**
	FRESNO, CA 93721		

Site 2 of 5 in cluster C

Relative: Lower

Actual: 291 ft.

CUPA:

Facility ID:	FA0268384
Region:	CUPA
Program Element:	UST REMOVAL/CLOSURE W/3 TANKS
Owner Name:	DEUTSCH, FRED
APM Number:	Not reported

D12 ESE 1/8-1/4 728 ft.	**VAN NESS/INYO PARKING LOT**	**Fresno Co. CUPA**	**S106176758**
	750 VAN NESS		**N/A**
	FRESNO, CA 93721		

Site 1 of 4 in cluster D

Relative: Equal

Actual: 292 ft.

CUPA:

Facility ID:	FA0170337
Region:	CUPA
Program Element:	UST REMOVAL/CLOSURE W/1 TANK
Owner Name:	NAMAN, EVINS R
APM Number:	Not reported

Facility ID:	FA0170337
Region:	CUPA
Program Element:	CONTAMINATED UST SITE/RWQCB LEAD AGENCY
Owner Name:	NAMAN, EVINS R
APM Number:	Not reported

D13 ESE 1/8-1/4 728 ft.	**VAN NESS & INYO PARKING LOT**	**LUST**	**S101581303**
	750 VAN NESS AVE	**Cortese**	**N/A**
	FRESNO, CA 93721	**CA FID UST**	
		SWEEPS UST	

Site 2 of 4 in cluster D

Relative: Equal

Actual: 292 ft.

State LUST:

Cross Street:	INYO		
Qty Leaked:	Not reported		
Case Number	5T10000054		
Reg Board:	5F		
Chemical:	Gasoline		
Lead Agency:	Regional Board		
Local Agency :	10000		
Case Type:	Drinking Water Aquifer affected		
Status:	**Case Closed**		
Abate Method:	Vapor Extraction		
Review Date:	Not reported	Confirm Leak:	Not reported
Workplan:	Not reported	Prelim Assess:	Not reported
Pollution Char:	Not reported	Remed Plan:	Not reported
Remed Action:	1997-03-10 00:00:00		
Monitoring:	1998-05-11 00:00:00		
Close Date:	1999-10-12 00:00:00		
Release Date:	1987-11-17 00:00:00		
Cleanup Fund Id :	01617		
Discover Date :	1987-11-16 00:00:00		
Enforcement Dt :	1965-01-01 00:00:00		
Enf Type:	None Taken		

VAN NESS & INYO PARKING LOT (Continued) **S101581303**

Enter Date : 1987-11-24 00:00:00
Funding: Federal Funds
Staff Initials: JIM
How Discovered: Not reported
How Stopped: Not reported
Interim : Not reported
Leak Cause: Not reported
Leak Source: Not reported
MTBE Date : 1998-08-20 00:00:00
Max MTBE GW : 5 Parts per Billion
MTBE Tested: MTBE Detected. Site tested for MTBE & MTBE detected
Priority: 4
Local Case # : FA0273312
Beneficial: Not reported
Staff : DAM
GW Qualifier : <
Max MTBE Soil : Not reported
Soil Qualifier : Not reported
Hydr Basin #: SAN JOAQUIN (5-22)
Operator : NAMAN, EVIUS R.
Oversight Prgm: LUST
Review Date : 2002-02-13 00:00:00
Stop Date : Not reported
Work Suspended :No
Responsible PartyNAMAN, EVIUS R.
RP Address: 2460 W. MENLO, FRESNO, CA 93711
Global Id: T0601900053
Org Name: Not reported
Contact Person: Not reported
MTBE Conc: 1
Mtbe Fuel: 1
Water System Name: ARBOR MOBILE HOME PARK
Well Name: Not reported
Distance To Lust: 0
Waste Discharge Global ID: W0603900831
Waste Disch Assigned Name: 2000831-001GEN
Summary : 550 gal gasoline ust removed in 1987. BTEX and 1,2-dca in soil & groundwater-no MTBE. 90 ft deep aquifer impacted. SVE operated 3/97 to 9/97. BTEX reduced to ND & DCA to near ND in GW after SVE. Significant soil conc Reduction.

LUST Region 5:
Substance: GASOLINE
Case Type: Drinking Water Aquifer affected
Program: LUST
Staff Initials: DAM
Case Number: 5T10000054
Status: Case Closed
MTBE Code: 1
Lead Agency: Regional

CORTESE:
Region: CORTESE
Fac Address 2: 750 VAN NESS AVE

VAN NESS & INYO PARKING LOT (Continued) **S101581303**

FID:

Facility ID:	10000072	Regulate ID:	Not reported
Reg By:	Inactive Underground Storage Tank Location		
Cortese Code:	Not reported	SIC Code:	Not reported
Status:	Inactive	Facility Tel:	Not reported
Mail To:	Not reported 2460 W MENLO FRESNO, CA 93721		
Contact:	Not reported	Contact Tel:	Not reported
DUNs No:	Not reported	NPDES No:	Not reported
Creation:	10/22/93	Modified:	00/00/00
EPA ID:	Not reported		
Comments:	Not reported		

SWEEPS:

Status :	Not reported
Comp Number :	551
Number :	Not reported
Board Of Equalization :	Not reported
Ref Date :	Not reported
Act Date :	Not reported
Created Date :	Not reported
Tank Status :	Not reported
Owner Tank Id :	Not reported
Swrcb Tank Id :	10-000-000551-000001
Actv Date :	Not reported
Capacity :	500
Tank Use :	M.V. FUEL
Stg :	PRODUCT
Content :	LEADED
Number Of Tanks :	1

C14 **ARCHIVES RECORD STORAGE** **LUST** **S101581369**
SE **742 FULTON ST** **Cortese** **N/A**
1/8-1/4 **FRESNO, CA 93721** **CA FID UST**
758 ft. **SWEEPS UST**

Site 3 of 5 in cluster C

Relative:
Lower

Actual:
291 ft.

State LUST:

Cross Street:	INYO		
Qty Leaked:	Not reported		
Case Number	5T10000394		
Reg Board:	5F		
Chemical:	Diesel		
Lead Agency:	Local Agency		
Local Agency :	10000		
Case Type:	Undefined		
Status:	**Leak being confirmed**		
Review Date:	1992-09-04 00:00:00	Confirm Leak:	1992-09-04 00:00:00
Workplan:	Not reported	Prelim Assess:	Not reported
Pollution Char:	Not reported	Remed Plan:	Not reported
Remed Action:	Not reported		
Monitoring:	Not reported		
Close Date:	Not reported		
Release Date:	1992-09-15 00:00:00		
Cleanup Fund Id :	Not reported		
Discover Date :	1992-09-04 00:00:00		
Enforcement Dt :	1965-01-01 00:00:00		
Enf Type:	Not reported		

ARCHIVES RECORD STORAGE (Continued) **S101581369**

Enter Date : 1992-09-28 00:00:00
Funding: Responsible Party
Staff Initials: JRA
How Discovered: Tank Closure
How Stopped: Not reported
Interim : Not reported
Leak Cause: UNK
Leak Source: UNK
MTBE Date : Not reported
Max MTBE GW : Not reported
MTBE Tested: Not Required to be Tested.
Priority: Medium priority
Local Case # : FA0268373
Beneficial: Not reported
Staff : DAM
GW Qualifier : Not reported
Max MTBE Soil : Not reported
Soil Qualifier : Not reported
Hydr Basin #: SAN JOAQUIN (5-22)
Operator : TARJIAN BEDOIAN
Oversight Prgm: LUST
Review Date : 1992-09-15 00:00:00
Stop Date : 1992-08-10 00:00:00
Work Suspended :No
Responsible PartyTARJIAN BEDOIAN
RP Address: 103 S. ACADEMY - SANGER, CA 93657
Global Id: T0601900385
Org Name: Not reported
Contact Person: Not reported
MTBE Conc: 0
Mtbe Fuel: 0
Water System Name: ARBOR MOBILE HOME PARK
Well Name: Not reported
Distance To Lust: 0
Waste Discharge Global ID: W0603900831
Waste Disch Assigned Name: 2000831-001GEN
Summary : FRESNO CO DEPT OF HEALTH HAS REQUIRED TO RESPONSIBLE PARTY TO SECURE THE SERVICES OS AN ENVIRONMENTAL ENGINEERING CONSULTING FIRM.

LUST Region 5:
Substance: DIESEL
Case Type: Undefined
Program: LUST
Staff Initials: DAM
Case Number: 5T10000394
Status: Leak being confirmed
MTBE Code: N/A
Lead Agency: Local

CORTESE:
Region: CORTESE
Fac Address 2: Not reported

ARCHIVES RECORD STORAGE (Continued) **S101581369**

FID:

Facility ID:	10000358	Regulate ID:	Not reported
Reg By:	Inactive Underground Storage Tank Location		
Cortese Code:	Not reported	SIC Code:	Not reported
Status:	Inactive	Facility Tel:	Not reported
Mail To:	Not reported 103 S ACADEMY FRESNO, CA 93721		
Contact:	Not reported	Contact Tel:	Not reported
DUNs No:	Not reported	NPDES No:	Not reported
Creation:	10/22/93	Modified:	00/00/00
EPA ID:	Not reported		
Comments:	Not reported		

SWEEPS:

Status :	Not reported
Comp Number :	2882
Number :	Not reported
Board Of Equalization :	Not reported
Ref Date :	Not reported
Act Date :	Not reported
Created Date :	Not reported
Tank Status :	Not reported
Owner Tank Id :	Not reported
Swrcb Tank Id :	10-000-002882-000001
Actv Date :	Not reported
Capacity :	300
Tank Use :	UNKNOWN
Stg :	PRODUCT
Content :	Not reported
Number Of Tanks :	1

C15 **ARCHIVES RECORD STORAGE** **Fresno Co. CUPA** **S106174622**
SE **742 FULTON** **N/A**
1/8-1/4 **FRESNO, CA 93721**
758 ft.

Site 4 of 5 in cluster C

Relative:
Lower

Actual:
291 ft.

CUPA:

Facility ID:	FA0268373
Region:	CUPA
Program Element:	CONTAMINATED UST SITE/EHS LEAD AGENCY
Owner Name:	BEDOIAN, MARY
APM Number:	Not reported

Facility ID:	FA0268373
Region:	CUPA
Program Element:	UST REMOVAL/CLOSURE W/1 TANK
Owner Name:	BEDOIAN, MARY
APM Number:	Not reported

Map ID / Direction / Distance / Distance (ft.) / Elevation	Site	Database(s)	EDR ID Number / EPA ID Number
E16 ENE 1/8-1/4 804 ft.	**OFFICE BLDG 850 L ST FRESNO, CA 93721**	**LUST Cortese Fresno Co. CUPA SWEEPS UST**	**S104869704 N/A**

Site 1 of 2 in cluster E

Relative: Equal

Actual: 292 ft.

State LUST:

Cross Street:	KERN ST
Qty Leaked:	Not reported
Case Number	5T10000431
Reg Board:	5F
Chemical:	Waste Oil
Lead Agency:	Local Agency
Local Agency :	10000
Case Type:	Soil only
Status:	**Case Closed**
Review Date:	Not reported
Workplan:	Not reported
Pollution Char:	Not reported
Remed Action:	Not reported
Monitoring:	Not reported
Close Date:	2002-09-23 00:00:00
Release Date:	1993-06-14 00:00:00
Cleanup Fund Id :	Not reported
Discover Date :	1993-06-09 00:00:00
Enforcement Dt :	1965-01-01 00:00:00
Enf Type:	Not reported
Enter Date :	1993-06-18 00:00:00
Funding:	Not reported
Staff Initials:	OSC
How Discovered:	Tank Closure
How Stopped:	Not reported
Interim :	Not reported
Leak Cause:	UNK
Leak Source:	UNK
MTBE Date :	Not reported
Max MTBE GW :	Not reported
MTBE Tested:	Not Required to be Tested.
Priority:	Not reported
Local Case # :	FA0269339
Beneficial:	Not reported
Staff :	DAM
GW Qualifier :	Not reported
Max MTBE Soil :	Not reported
Soil Qualifier :	Not reported
Hydr Basin #:	SAN JOAQUIN (5-22)
Operator :	PETERSON INVESTMENTS
Oversight Prgm:	LUST
Review Date :	1993-06-18 00:00:00
Stop Date :	1993-05-20 00:00:00
Work Suspended :	No
Responsible Party	PETERSEN INVESTMENTS
RP Address:	8011 N. LOCAN, CLOVIS CA 93612
Global Id:	T0601900422
Org Name:	Not reported
Contact Person:	Not reported
MTBE Conc:	0
Mtbe Fuel:	0
Water System Name:	SIERRA NATIONAL FOREST

Confirm Leak:	Not reported
Prelim Assess:	Not reported
Remed Plan:	Not reported

OFFICE BLDG (Continued) **S104869704**

Well Name: Not reported
Distance To Lust: 0
Waste Discharge Global ID: W0603900695
Waste Disch Assigned Name: 2000695-001GEN
Summary : FRESNO CO. COMMUNITY HEALTH DEPT. HAS REQUIRED THE SITE RESPONDIBLE PART TO SECURE THE SERVICES OF AN ENVIRONMENTAL ENGINEERING CONSULTING FIRM.

LUST Region 5:
Substance: WASTE OIL
Case Type: Soil only
Program: LUST
Staff Initials: DAM Case Number: 5T10000431
Status: Case Closed
MTBE Code: N/A
Lead Agency: Local

CORTESE:
Region: CORTESE
Fac Address 2: 850 L ST

CUPA:
Facility ID: FA0269339
Region: CUPA
Program Element: CLOSED UST FACILITY/DATA VAULT
Owner Name: PETERSEN INVESTMENTS
APM Number: Not reported

Facility ID: FA0269339
Region: CUPA
Program Element: FORMER CONTAMINATED SITE/CLEANUP COMPLETE
Owner Name: PETERSEN INVESTMENTS
APM Number: Not reported

SWEEPS:
Status : Not reported
Comp Number : 1228
Number : Not reported
Board Of Equalization : Not reported
Ref Date : Not reported
Act Date : Not reported
Created Date : Not reported
Tank Status : Not reported
Owner Tank Id : Not reported
Swrcb Tank Id : 10-000-001228-000001
Actv Date : Not reported
Capacity : 600
Tank Use : OIL
Stg : WASTE
Content : WASTE OIL
Number Of Tanks : 2

Status : Not reported
Comp Number : 1228
Number : Not reported
Board Of Equalization : Not reported
Ref Date : Not reported
Act Date : Not reported
Created Date : Not reported

OFFICE BLDG (Continued) **S104869704**

Tank Status :	Not reported
Owner Tank Id :	Not reported
Swrcb Tank Id :	10-000-001228-000002
Actv Date :	Not reported
Capacity :	600
Tank Use :	OIL
Stg :	WASTE
Content :	WASTE OIL
Number Of Tanks :	Not reported

D17
ESE
1/8-1/4
806 ft.

VAN NESS & INYO PARKING LOT
732 VAN NESS
FRESNO, CA 93721

Fresno Co. CUPA **S106176757**
SWEEPS UST **N/A**

Relative:
Equal

Actual:
292 ft.

Site 3 of 4 in cluster D

CUPA:

Facility ID:	FA0272706
Region:	CUPA
Program Element:	CLOSED UST FACILITY/DATA VAULT
Owner Name:	NAMAN, EVINS R
APM Number:	Not reported

SWEEPS:

Status :	Not reported
Comp Number :	552
Number :	Not reported
Board Of Equalization :	Not reported
Ref Date :	Not reported
Act Date :	Not reported
Created Date :	Not reported
Tank Status :	Not reported
Owner Tank Id :	Not reported
Swrcb Tank Id :	10-000-000552-000001
Actv Date :	Not reported
Capacity :	5000
Tank Use :	M.V. FUEL
Stg :	PRODUCT
Content :	GASOLINE
Number Of Tanks :	1

D18
ESE
1/8-1/4
812 ft.

NAMANS PROPERTY
730 VAN NESS
FRESNO, CA 93728

Fresno Co. CUPA **S104871526**
N/A

Relative:
Equal

Actual:
292 ft.

Site 4 of 4 in cluster D

CUPA:

Facility ID:	FA0273312
Region:	CUPA
Program Element:	CONTAMINATED UST SITE/RWQCB LEAD AGENCY
Owner Name:	FRESNO, CITY OF
APM Number:	Not reported

Map ID Direction Distance Distance (ft.) Elevation	Site	Database(s)	EDR ID Number EPA ID Number
F19 **NE** **1/8-1/4** **812 ft.**	**ROWELL COMPANY PROPERTY** **917 L** **FRESNO, CA 93721**	**Fresno Co. CUPA**	**S104869706** **N/A**

Site 1 of 4 in cluster F

Relative:
Higher

Actual:
293 ft.

CUPA:
Facility ID: FA0274155
Region: CUPA
Program Element: CLOSED UST FACILITY/NO CLOSURE REPORT
Owner Name: ROWELL COMPANY
APM Number: 486-251-13

B20 **SSE** **1/8-1/4** **828 ft.**	**BASKINS AUTO SUPPLY** **729 BROADWAY** **FRESNO, CA 93721**	**Fresno Co. CUPA**	**S104867715** **N/A**

Site 3 of 3 in cluster B

Relative:
Lower

Actual:
291 ft.

CUPA:
Facility ID: FA0271552
Region: CUPA
Program Element: HAZ MAT DISCLOSURE-BELOW REPORTING QUANTITY
Owner Name: BASKIN, RICHARD A
APM Number: Not reported

C21 **SE** **1/8-1/4** **830 ft.**	**WILSHIRE PAINT CO** **712 FULTON ST** **FRESNO, CA 93721**	**RCRA-LQG**	**1008194340** **CAC002558981**

Site 5 of 5 in cluster C

Relative:
Lower

Actual:
291 ft.

RCRAInfo:
Owner: DARRELL EDWARDS
EPA ID: CAC002558981

Contact: DARRELL EDWARDS
(559) 240-8002

Classification: Large Quantity Generator
TSDF Activities: Not reported

BIENNIAL REPORTS:
Last Biennial Reporting Year: 2003

Waste	Quantity (Lbs)	Waste	Quantity (Lbs)
D001	39472.48	D002	642.20
D005	9422.02	D007	9422.02
D008	9422.02	F003	9422.02
F005	9422.02		

Violation Status: No violations found

Map ID / Direction / Distance / Distance (ft.) / Elevation	Site	Database(s)	EDR ID Number / EPA ID Number
E22 ENE 1/8-1/4 830 ft.	**CALTRANS 826/850 L FRESNO, CA 93721**	**Fresno Co. CUPA**	**S105870468 N/A**

Relative: Equal

Actual: 292 ft.

Site 2 of 2 in cluster E

CUPA:

Facility ID: FA0275735
Region: CUPA
Program Element: HAZ MAT DISCLOSURE-BELOW REPORTING QUANTITY
Owner Name: CALIFORNIA, STATE OF
APM Number: Not reported

F23 NE 1/8-1/4 842 ft.	**RUBEN SHELL SERVICE 2210 KERN ST FRESNO, CA 93721**	**HIST UST**	**U001592401 N/A**

Relative: Higher

Actual: 293 ft.

Site 2 of 4 in cluster F

UST HIST:

Facility ID: 57437
Total Tanks: 3
Owner Address: 2210 KERN STR. FRESNO, CA 93721
Tank Used for: PRODUCT
Tank Num: 1
Tank Capacity: 00014000
Type of Fuel: UNLEADED
Leak Detection: None
Contact Name: VIGEN HONARCHIAN
Facility Type: Gas Station

Owner Name: RUBEN SHELL SERVICE
Region: STATE
Container Num: 1
Year Installed: Not reported
Tank Construction: Not Reported
Telephone: (209) 237-0198
Other Type: Not reported

Facility ID: 57437
Total Tanks: 3
Owner Address: 2210 KERN STR. FRESNO, CA 93721
Tank Used for: PRODUCT
Tank Num: 2
Tank Capacity: 00014000
Type of Fuel: REGULAR
Leak Detection: None
Contact Name: VIGEN HONARCHIAN
Facility Type: Gas Station

Owner Name: RUBEN SHELL SERVICE
Region: STATE
Container Num: 2
Year Installed: Not reported
Tank Construction: Not Reported
Telephone: (209) 237-0198
Other Type: Not reported

Facility ID: 57437
Total Tanks: 3
Owner Address: 2210 KERN STR. FRESNO, CA 93721
Tank Used for: PRODUCT
Tank Num: 3
Tank Capacity: 00014000
Type of Fuel: PREMIUM
Leak Detection: None
Contact Name: VIGEN HONARCHIAN
Facility Type: Gas Station

Owner Name: RUBEN SHELL SERVICE
Region: STATE
Container Num: 3
Year Installed: Not reported
Tank Construction: Not Reported
Telephone: (209) 237-0198
Other Type: Not reported

Map ID / Direction / Distance / Distance (ft.) / Elevation	Site	Database(s)	EDR ID Number / EPA ID Number
F24 NE 1/8-1/4 842 ft.	**FORMER SHELL STATION 2210 KERN ST FRESNO, CA 93721**	**CA FID UST SWEEPS UST**	**S101581474 N/A**

Site 3 of 4 in cluster F

Relative: Higher

Actual: 293 ft.

FID:

Facility ID:	10001399	Regulate ID:	00057437
Reg By:	Inactive Underground Storage Tank Location		
Cortese Code:	Not reported	SIC Code:	Not reported
Status:	Inactive	Facility Tel:	(209) 486-1321
Mail To:	Not reported 230 W PAUL AVE FRESNO, CA 93721		
Contact:	Not reported	Contact Tel:	Not reported
DUNs No:	Not reported	NPDES No:	Not reported
Creation:	10/22/93	Modified:	00/00/00
EPA ID:	Not reported		
Comments:	Not reported		

SWEEPS:

Status :	Not reported
Comp Number :	57437
Number :	Not reported
Board Of Equalization :	44-004527
Ref Date :	Not reported
Act Date :	Not reported
Created Date :	Not reported
Tank Status :	Not reported
Owner Tank Id :	Not reported
Swrcb Tank Id :	10-000-057437-000001
Actv Date :	Not reported
Capacity :	10000
Tank Use :	M.V. FUEL
Stg :	PRODUCT
Content :	REG UNLEADED
Number Of Tanks :	5

Status :	Not reported
Comp Number :	57437
Number :	Not reported
Board Of Equalization :	44-004527
Ref Date :	Not reported
Act Date :	Not reported
Created Date :	Not reported
Tank Status :	Not reported
Owner Tank Id :	Not reported
Swrcb Tank Id :	10-000-057437-000002
Actv Date :	Not reported
Capacity :	500
Tank Use :	M.V. FUEL
Stg :	PRODUCT
Content :	LEADED
Number Of Tanks :	Not reported

Status :	Not reported
Comp Number :	57437
Number :	Not reported
Board Of Equalization :	44-004527
Ref Date :	Not reported

FORMER SHELL STATION (Continued) **S101581474**

Act Date :	Not reported
Created Date :	Not reported
Tank Status :	Not reported
Owner Tank Id :	Not reported
Swrcb Tank Id :	10-000-057437-000003
Actv Date :	Not reported
Capacity :	4000
Tank Use :	M.V. FUEL
Stg :	PRODUCT
Content :	REG UNLEADED
Number Of Tanks :	Not reported

Status :	Not reported
Comp Number :	57437
Number :	Not reported
Board Of Equalization :	44-004527
Ref Date :	Not reported
Act Date :	Not reported
Created Date :	Not reported
Tank Status :	Not reported
Owner Tank Id :	Not reported
Swrcb Tank Id :	10-000-057437-000004
Actv Date :	Not reported
Capacity :	500
Tank Use :	M.V. FUEL
Stg :	PRODUCT
Content :	LEADED
Number Of Tanks :	Not reported

Status :	Not reported
Comp Number :	57437
Number :	Not reported
Board Of Equalization :	44-004527
Ref Date :	Not reported
Act Date :	Not reported
Created Date :	Not reported
Tank Status :	Not reported
Owner Tank Id :	Not reported
Swrcb Tank Id :	10-000-057437-000005
Actv Date :	Not reported
Capacity :	500
Tank Use :	M.V. FUEL
Stg :	PRODUCT
Content :	LEADED
Number Of Tanks :	Not reported

F25
NE
1/8-1/4
842 ft.

SHELL
2210 KERN
FRESNO, CA 93721

Fresno Co. CUPA **S106176328**
N/A

Site 4 of 4 in cluster F

Relative:
Higher

Actual:
293 ft.

CUPA:

Facility ID:	FA0169959
Region:	CUPA
Program Element:	UST REMOVAL/CLOSURE W/5 TANKS
Owner Name:	HAMAYELIAN, ARMEN M & ODET
APM Number:	468-215-21

26 SE 1/8-1/4 860 ft. — **WILSHIRE PAINT COMPANY**, **701 FULTON**, **FRESNO, CA 93721** — **Fresno Co. CUPA** — **1002850499** / **N/A**

Relative: Lower
Actual: 291 ft.

CUPA:
Facility ID: FA0169665
Region: CUPA
Program Element: HAZ MAT DISCLOSURE/CLOSED SITE
Owner Name: WILSHIRE PAINT COMPANY
APM Number: Not reported

Facility ID: FA0169665
Region: CUPA
Program Element: UST REMOVAL/CLOSURE W/1 TANK
Owner Name: WILSHIRE PAINT COMPANY
APM Number: Not reported

Facility ID: FA0169665
Region: CUPA
Program Element: CONDITIONALLY EXEMPT SMALL QUANTITY GENERATOR
Owner Name: WILSHIRE PAINT COMPANY
APM Number: Not reported

---

27 NW 1/8-1/4 883 ft. — **SECURITY PACIFIC BANK BUILDING**, **1058 FULTON**, **FRESNO, CA 93721** — **Fresno Co. CUPA** — **S104868987** / **N/A**

Relative: Higher
Actual: 293 ft.

CUPA:
Facility ID: FA0170810
Region: CUPA
Program Element: CLOSED UST FACILITY/DATA VAULT
Owner Name: 1060 FULTON LEASING INC
APM Number: 466-172-12

G28 SSE 1/8-1/4 905 ft. — **PEP BOYS-FRESNO #24**, **716 BROADWAY ST**, **FRESNO, CA 93721** — **HIST UST** — **1000105164** / **N/A**

Site 1 of 3 in cluster G

Relative: Equal
Actual: 292 ft.

UST HIST:
Facility ID: 13452
Total Tanks: 2
Owner Address: 1124 W. WASHINGTON BLVD.
LOS ANGELES, CA 90015
Tank Used for: WASTE
Tank Num: 1
Tank Capacity: 00000550
Type of Fuel: WASTE OIL
Leak Detection: Visual
Contact Name: DWAIN RAGSDALE
Facility Type: Other

Owner Name: PEP BOYS-MANNY, MOE & JACK
Region: STATE
Container Num: 1
Year Installed: Not reported
Tank Construction: Not Reported
Telephone: (213) 748-5751
Other Type: WASTE TANK

Facility ID: 13452
Total Tanks: 2
Owner Address: 1124 W. WASHINGTON BLVD.
LOS ANGELES, CA 90015
Tank Used for: WASTE

Owner Name: PEP BOYS-MANNY, MOE & JACK
Region: STATE

PEP BOYS-FRESNO #24 (Continued) **1000105164**

Tank Num:	2	Container Num:	1
Tank Capacity:	00000550	Year Installed:	Not reported
Type of Fuel:	WASTE OIL	Tank Construction:	Not Reported
Leak Detection:	Visual		
Contact Name:	DWAIN RAGSDALE	Telephone:	(213) 748-5751
Facility Type:	Other	Other Type:	WASTE TANK

G29
SSE
1/8-1/4
905 ft.

PEP BOYS #624
716 BROADWAY
FRESNO, CA 93721

CA FID UST **S101581544**
N/A

Relative:
Equal

Actual:
292 ft.

Site 2 of 3 in cluster G

FID:

Facility ID:	10001971	Regulate ID:	00013452
Reg By:	Active Underground Storage Tank Location		
Cortese Code:	Not reported	SIC Code:	Not reported
Status:	Active	Facility Tel:	(209) 264-3029
Mail To:	Not reported 3111 W ALLEGHENY AVE FRESNO, CA 93721		
Contact:	Not reported	Contact Tel:	Not reported
DUNs No:	Not reported	NPDES No:	Not reported
Creation:	10/22/93	Modified:	00/00/00
EPA ID:	Not reported		
Comments:	Not reported		

G30
SSE
1/8-1/4
905 ft.

PEP BOYS #624
716 BROADWAY
FRESNO, CA 93721

HAZNET **U003941078**
UST **N/A**
Fresno Co. CUPA
SWEEPS UST

Relative:
Equal

Actual:
292 ft.

Site 3 of 3 in cluster G

HAZNET:

Gepaid:	CAD981662505
TSD EPA ID:	NVR000037432
Gen County:	Fresno
Tsd County:	Fresno
Tons:	1.07
Facility Address 2:	Not reported
Waste Category:	Unspecified aqueous solution
Disposal Method:	Recycler
Contact:	ANGELA BANKS PROJECT MGR
Telephone:	(215) 430-9645
Mailing Name:	Not reported
Mailing Address:	3111 W ALLEGHENY AVENUE PHILADELPHIA, PA 19132 - 1116
County	Fresno

Gepaid:	CAD981662505
TSD EPA ID:	CAD099452708
Gen County:	Fresno
Tsd County:	Fresno
Tons:	1.15
Facility Address 2:	Not reported
Waste Category:	Unspecified aqueous solution
Disposal Method:	Recycler
Contact:	ANGELA BANKS PROJECT MGR
Telephone:	(215) 430-9645

PEP BOYS #624 (Continued) **U003941078**

Mailing Name: Not reported
Mailing Address: 3111 W ALLEGHENY AVENUE
PHILADELPHIA, PA 19132 - 1116
County Fresno

Gepaid: CAD981662505
TSD EPA ID: CAD099452708
Gen County: Fresno
Tsd County: Fresno
Tons: 12.45
Facility Address 2: Not reported
Waste Category: Waste oil and mixed oil
Disposal Method: Recycler
Contact: ANGELA BANKS PROJECT MGR
Telephone: (215) 430-9645
Mailing Name: Not reported
Mailing Address: 3111 W ALLEGHENY AVENUE
PHILADELPHIA, PA 19132 - 1116
County Fresno

Gepaid: CAD981662505
TSD EPA ID: NVR000001925
Gen County: Fresno
Tsd County: Fresno
Tons: 1.06
Facility Address 2: Not reported
Waste Category: Unspecified aqueous solution
Disposal Method: Recycler
Contact: ANGELA BANKS PROJECT MGR
Telephone: (215) 430-9645
Mailing Name: Not reported
Mailing Address: 3111 W ALLEGHENY AVENUE
PHILADELPHIA, PA 19132 - 1116
County Fresno

Gepaid: CAD981662505
TSD EPA ID: CAD099452708
Gen County: Fresno
Tsd County: Fresno
Tons: 5.12
Facility Address 2: Not reported
Waste Category: Waste oil and mixed oil
Disposal Method: Not reported
Contact: ANGELA BANKS PROJECT MGR
Telephone: (215) 430-9645
Mailing Name: Not reported
Mailing Address: 3111 W ALLEGHENY AVENUE
PHILADELPHIA, PA 19132 - 1116
County Fresno

CUPA:
Facility ID: FA0169028
Region: CUPA
Program Element: LARGE QUANTITY GENERATOR
Owner Name: PEP BOYS INC
APM Number: Not reported

Facility ID: FA0169028
Region: CUPA

PEP BOYS #624 (Continued) **U003941078**

Program Element: UST REMOVAL/CLOSURE W/1 TANK
Owner Name: PEP BOYS INC
APM Number: Not reported

Facility ID: FA0169028
Region: CUPA
Program Element: AUTO REPAIR/MAINTENANCE MODEL PLAN
Owner Name: PEP BOYS INC
APM Number: Not reported

Facility ID: FA0169028
Region: CUPA
Program Element: CLOSED UST FACILITY/DATA VAULT
Owner Name: PEP BOYS INC
APM Number: Not reported

SWEEPS:
Status : A
Comp Number : 13452
Number : 1
Board Of Equalization : 44-003742
Ref Date : 07-28-92
Act Date : 01-29-93
Created Date : 02-29-88
Tank Status : A
Owner Tank Id : Not reported
Swrcb Tank Id : 10-000-013452-000001
Actv Date : 07-28-92
Capacity : 550
Tank Use : OIL
Stg : W
Content : WASTE OIL
Number Of Tanks : 1

State UST:
Facility ID: FA0169028
Region: STATE
Local Agency: 10000

31
SSW
1/8-1/4
1009 ft.

CITY OF FRESNO CONSTRUCTION TRAILER
752 H
FRESNO, CA 93721

Fresno Co. CUPA **S105047383**
N/A

Relative:
Equal

Actual:
292 ft.

CUPA:
Facility ID: FA0275125
Region: CUPA
Program Element: UST REMOVAL/CLOSURE W/1 TANK
Owner Name: FRESNO, CITY OF
APM Number: Not reported

Map ID Direction Distance Distance (ft.) Elevation	Site	Database(s)	EDR ID Number EPA ID Number
H32 **SE** **1/8-1/4** **1024 ft.**	**DENSMORE ENGINES** **665 FULTON** **FRESNO, CA 93721**	**Fresno Co. CUPA**	**S104868998** **N/A**

Site 1 of 3 in cluster H

Relative:
Lower

Actual:
291 ft.

CUPA:

Facility ID: FA0271732
Region: CUPA
Program Element: SMALL QUANTITY GENERATOR
Owner Name: SCHMIDT, LARRY
APM Number: Not reported

Facility ID: FA0271732
Region: CUPA
Program Element: SMALL HAZARDOUS MATERIALS HANDLER
Owner Name: SCHMIDT, LARRY
APM Number: Not reported

H33 **SE** **1/8-1/4** **1030 ft.**	**DENSMORE ENGINE RE-NU & SUPPLY** **665 FULTON ST** **FRESNO, CA 93721**	**RCRA-SQG** **FINDS**	**1000383454** **CAD028184281**

Site 2 of 3 in cluster H

Relative:
Lower

Actual:
291 ft.

RCRAInfo:

Owner: DENSMORE
(415) 555-1212
EPA ID: CAD028184281

Contact: ENVIRONMENTAL MANAGER
(209) 233-0764

Classification: Small Quantity Generator
TSDF Activities: Not reported

Violation Status: No violations found

FINDS:

Other Pertinent Environmental Activity Identified at Site:
California - Hazardous Waste Tracking System - Datamart

RCRAInfo is a national information system that supports the Resource Conservation and Recovery Act (RCRA) program through the tracking of events and activities related to facilities that generate, transport, and treat, store, or dispose of hazardous waste. RCRAInfo allows RCRA program staff to track the notification, permit, compliance, and corrective action activities required under RCRA.

I34 **NNE** **1/8-1/4** **1051 ft.**	**GOLDEN STATE PLAZA** **2220 TULARE** **FRESNO, CA 93721**	**CA FID UST** **SWEEPS UST**	**S101622180** **N/A**

Site 1 of 4 in cluster I

Relative:
Higher

Actual:
293 ft.

GOLDEN STATE PLAZA (Continued) **S101622180**

FID:

Facility ID:	10002345	Regulate ID:	00054596
Reg By:	Active Underground Storage Tank Location		
Cortese Code:	Not reported	SIC Code:	Not reported
Status:	Active	Facility Tel:	(209) 237-3121
Mail To:	Not reported 2220 TULARE FRESNO, CA 93721		
Contact:	Not reported	Contact Tel:	Not reported
DUNs No:	Not reported	NPDES No:	Not reported
Creation:	10/22/93	Modified:	00/00/00
EPA ID:	Not reported		
Comments:	Not reported		

SWEEPS:

Status :	A
Comp Number :	54596
Number :	9
Board Of Equalization :	44-004477
Ref Date :	07-01-85
Act Date :	Not reported
Created Date :	02-29-88
Tank Status :	A
Owner Tank Id :	#2
Swrcb Tank Id :	10-000-054596-000001
Actv Date :	07-01-85
Capacity :	Not reported
Tank Use :	UNKNOWN
Stg :	W
Content :	Not reported
Number Of Tanks :	3

Status :	A
Comp Number :	54596
Number :	9
Board Of Equalization :	44-004477
Ref Date :	07-01-85
Act Date :	Not reported
Created Date :	02-29-88
Tank Status :	A
Owner Tank Id :	#U
Swrcb Tank Id :	10-000-054596-000002
Actv Date :	07-01-85
Capacity :	Not reported
Tank Use :	UNKNOWN
Stg :	W
Content :	Not reported
Number Of Tanks :	Not reported

Status :	A
Comp Number :	54596
Number :	9
Board Of Equalization :	44-004477
Ref Date :	07-01-85
Act Date :	Not reported
Created Date :	02-29-88
Tank Status :	A

GOLDEN STATE PLAZA (Continued) **S101622180**

Owner Tank Id : #3
Swrcb Tank Id : 10-000-054596-000003
Actv Date : 07-01-85
Capacity : Not reported
Tank Use : UNKNOWN
Stg : W
Content : Not reported
Number Of Tanks : Not reported

I35 NNE 1/8-1/4 1051 ft. **GOLDEN STATE PLAZA** **HIST UST** **U001592373**
2220 TULARE ST **N/A**
FRESNO, CA 93721

Site 2 of 4 in cluster I

Relative: Higher

Actual: 293 ft.

UST HIST:

Facility ID: 54596
Total Tanks: 4
Owner Address: 2220 TULARE ST. FRESNO, CA 93721
Tank Used for: WASTE
Tank Num: 1
Tank Capacity: 00000000
Type of Fuel: Not reported
Leak Detection: None
Contact Name: DANN CARNAHAN
Facility Type: Other
Owner Name: FRESNO CIVIC CENTER PARTNERS L
Region: STATE
Container Num: #2
Year Installed: 1962
Tank Construction: Not Reported
Telephone: (209) 237-3121
Other Type: OFFICE BUILDING

Facility ID: 54596
Total Tanks: 4
Owner Address: 2220 TULARE ST. FRESNO, CA 93721
Tank Used for: WASTE
Tank Num: 2
Tank Capacity: 00000000
Type of Fuel: Not reported
Leak Detection: None
Contact Name: DANN CARNAHAN
Facility Type: Other
Owner Name: FRESNO CIVIC CENTER PARTNERS L
Region: STATE
Container Num: #U
Year Installed: 1962
Tank Construction: Not Reported
Telephone: (209) 237-3121
Other Type: OFFICE BUILDING

Facility ID: 54596
Total Tanks: 4
Owner Address: 2220 TULARE ST. FRESNO, CA 93721
Tank Used for: WASTE
Tank Num: 3
Tank Capacity: 00000000
Type of Fuel: WASTE OIL
Leak Detection: None
Contact Name: DANN CARNAHAN
Facility Type: Other
Owner Name: FRESNO CIVIC CENTER PARTNERS L
Region: STATE
Container Num: #4
Year Installed: 1962
Tank Construction: Not Reported
Telephone: (209) 237-3121
Other Type: OFFICE BUILDING

Facility ID: 54596
Total Tanks: 4
Owner Address: 2220 TULARE ST. FRESNO, CA 93721
Tank Used for: WASTE
Tank Num: 4
Tank Capacity: 00000000
Owner Name: FRESNO CIVIC CENTER PARTNERS L
Region: STATE
Container Num: #3
Year Installed: 1962

GOLDEN STATE PLAZA (Continued) **U001592373**

Type of Fuel: Not reported
Leak Detection: None
Contact Name: DANN CARNAHAN
Facility Type: Other
Tank Construction: Not Reported
Telephone: (209) 237-3121
Other Type: OFFICE BUILDING

I36
NNE
1/8-1/4
1051 ft.

Relative: Higher

Actual: 293 ft.

URBAN FRESNO STORMWATER DICH
2220 TULARE STREET, 6TH FLOOR
FRESNO, CA 93721

Fresno Co. CUPA **S105689376**
CA WDS **N/A**

Site 3 of 4 in cluster I

WDS:

Facility ID: San Joaquin 106000003
Facility Contact RICHARD L. BROGAN
Facility Telephone (559) 262-4240
SIC Code: 9999
SIC Code 2: Not reported
Agency Name: COUNTY OF FRESNO
Agency Address: 2220 TULARE STREET, 6TH FLOOR
FRESNO 93721
Agency Contact: RICHARD L. BROGAN
Agency Phone: (559) 262-4240
Design Flow: Not reported
Baseline Flow: Not reported
Facility Type: Municipal/Domestic - Facility that treats sewage or a mixture of predominantly sewage and other waste from districts, municipalities, communities, hospitals, schools, and publicly or privately owned systems (excluding individual subsurface leaching systems disposing of less than 1,000 gallons per day).
Facility Status: Active - Any facility with a continuous or seasonal discharge that is under Waste Discharge Requirements.
Agency Type: County
Waste Type: Stormwater Runoff - Nonhazardous Solid Wastes/Influent or Solid Wastes that contain nonhazardous putrescible and non putrescible solid, semisolid, and liquid wastes (E.G., garbage, trash, refuse, paper, demolition and construction wastes, manure, vegetable or animal solid and semisolid waste).
Threat to Water: Major Threat to Water Quality. A violation could render unusable a ground water or surface water resource used as a significant drink water supply, require closure of an area used for contact recreation, result in long-term deleterious effects on shell fish spawning or growth areas of aquatic resources, or directly expose the public to toxic substances.
Complexity: Category A - Any major NPDES facility, any non-NPDES facility (particularly those with toxic wastes) that would be a major if discharge was made to surface or ground waters, or any Class I disposal site. Includes any small-volume complex facility (particularly those with toxicwastes) with numerous discharge points, leak detection systems or ground water monitoring wells.
Reclamation: No reclamation requirements associated with this facility.
POTW: The facility is not a POTW.
NPDES Number: CAS0083500 The 1st 2 characters designate the state. The remaining 7 are assigned by the Regional Board
Subregion: 5F

CUPA:

Facility ID: FA0274624
Region: CUPA
Program Element: HAZARDOUS WASTE TREATMENT-PERMIT BY RULE
Owner Name: FRESNO, COUNTY OF
APM Number: Not reported

Facility ID: FA0274624
Region: CUPA
Program Element: HAZARDOUS WASTE TREATMENT-PERMIT BY RULE
Owner Name: FRESNO, COUNTY OF
APM Number: Not reported

URBAN FRESNO STORMWATER DICH (Continued) **S105689376**

Facility ID: FA0274624
Region: CUPA
Program Element: LARGE QUANTITY GENERATOR
Owner Name: FRESNO, COUNTY OF
APM Number: Not reported

Facility ID: FA0274624
Region: CUPA
Program Element: HAZARDOUS WASTE TREATMENT-PERMIT BY RULE
Owner Name: FRESNO, COUNTY OF
APM Number: Not reported

Facility ID: FA0274624
Region: CUPA
Program Element: HAZARDOUS WASTE TREATMENT-PERMIT BY RULE
Owner Name: FRESNO, COUNTY OF
APM Number: Not reported

Facility ID: FA0275320
Region: CUPA
Program Element: UNSTAFFED FACILITY MODEL PLAN
Owner Name: VERIZON WIRELESS
APM Number: Not reported

I37
NNE
1/8-1/4
1055 ft.

MCI TELECOMMUNICATIONS
2220 TULARE 21ST FLOOR
FRESNO, CA 93721

Fresno Co. CUPA **S104871437**
N/A

Site 4 of 4 in cluster I

Relative:
Higher

Actual:
293 ft.

CUPA:
Facility ID: FA0271971
Region: CUPA
Program Element: HAZ MAT DISCLOSURE/CLOSED SITE
Owner Name: MCI WORLDCOM
APM Number: Not reported

H38
SE
1/8-1/4
1102 ft.

ADVANTAGE TIRE SERVICE
650 FULTON
FRESNO, CA 93721

CA FID UST **S101581488**
Fresno Co. CUPA **N/A**
SWEEPS UST

Site 3 of 3 in cluster H

Relative:
Equal

Actual:
292 ft.

FID:

Facility ID:	10001514	Regulate ID:	Not reported
Reg By:	Inactive Underground Storage Tank Location		
Cortese Code:	Not reported	SIC Code:	Not reported
Status:	Inactive	Facility Tel:	Not reported
Mail To:	Not reported 1555 ELSON FRESNO, CA 93721		
Contact:	Not reported	Contact Tel:	Not reported
DUNs No:	Not reported	NPDES No:	Not reported
Creation:	10/22/93	Modified:	00/00/00
EPA ID:	Not reported		
Comments:	Not reported		

ADVANTAGE TIRE SERVICE (Continued) **S101581488**

CUPA:
Facility ID: FA0268280
Region: CUPA
Program Element: UST REMOVAL/CLOSURE W/1 TANK
Owner Name: HOOPER, MIKE
APM Number: Not reported

SWEEPS:
Status : Not reported
Comp Number : 31
Number : Not reported
Board Of Equalization : Not reported
Ref Date : Not reported
Act Date : Not reported
Created Date : Not reported
Tank Status : Not reported
Owner Tank Id : Not reported
Swrcb Tank Id : 10-000-000031-000001
Actv Date : Not reported
Capacity : 1000
Tank Use : OIL
Stg : WASTE
Content : WASTE OIL
Number Of Tanks : 1

J39
West
1/8-1/4
1109 ft.

Relative:
Lower

Actual:
290 ft.

HOBBS PARSONS PRODUCE
951 H ST
FRESNO, CA 93721

CA FID UST S101622184
SWEEPS UST N/A

Site 1 of 4 in cluster J

FID:
Facility ID: 10001022
Regulate ID: 00010563
Reg By: Inactive Underground Storage Tank Location
Cortese Code: Not reported
SIC Code: Not reported
Status: Inactive
Facility Tel: (209) 237-6111
Mail To: Not reported
951 H ST
FRESNO, CA 93721
Contact: Not reported
Contact Tel: Not reported
DUNs No: Not reported
NPDES No: Not reported
Creation: 10/22/93
Modified: 00/00/00
EPA ID: Not reported
Comments: Not reported

SWEEPS:
Status : Not reported
Comp Number : 10563
Number : Not reported
Board Of Equalization : 44-003646
Ref Date : Not reported
Act Date : Not reported
Created Date : Not reported
Tank Status : Not reported
Owner Tank Id : Not reported
Swrcb Tank Id : 10-000-010563-000001
Actv Date : Not reported
Capacity : 10000
Tank Use : M.V. FUEL

HOBBS PARSONS PRODUCE (Continued) **S101622184**

Stg :	PRODUCT
Content :	DIESEL
Number Of Tanks :	4

Status :	Not reported
Comp Number :	10563
Number :	Not reported
Board Of Equalization :	44-003646
Ref Date :	Not reported
Act Date :	Not reported
Created Date :	Not reported
Tank Status :	Not reported
Owner Tank Id :	Not reported
Swrcb Tank Id :	10-000-010563-000002
Actv Date :	Not reported
Capacity :	2000
Tank Use :	M.V. FUEL
Stg :	PRODUCT
Content :	GASOLINE
Number Of Tanks :	Not reported

Status :	Not reported
Comp Number :	10563
Number :	Not reported
Board Of Equalization :	44-003646
Ref Date :	Not reported
Act Date :	Not reported
Created Date :	Not reported
Tank Status :	Not reported
Owner Tank Id :	Not reported
Swrcb Tank Id :	10-000-010563-000003
Actv Date :	Not reported
Capacity :	1000
Tank Use :	M.V. FUEL
Stg :	PRODUCT
Content :	GASOLINE
Number Of Tanks :	Not reported

Status :	Not reported
Comp Number :	10563
Number :	Not reported
Board Of Equalization :	44-003646
Ref Date :	Not reported
Act Date :	Not reported
Created Date :	Not reported
Tank Status :	Not reported
Owner Tank Id :	Not reported
Swrcb Tank Id :	10-000-010563-000004
Actv Date :	Not reported
Capacity :	500
Tank Use :	OIL
Stg :	WASTE
Content :	WASTE OIL
Number Of Tanks :	Not reported

Map ID Direction Distance Distance (ft.) Elevation	Site	Database(s)	EDR ID Number EPA ID Number
K40 **ESE** **1/8-1/4** **1126 ft.**	**FRESNO OFFICE MACHINES** **660 VAN NESS** **FRESNO, CA 93721**	**CA FID UST** **SWEEPS UST**	**S101622176** **N/A**

Site 1 of 2 in cluster K

Relative:
Equal

Actual:
292 ft.

FID:

Facility ID:	10003747	Regulate ID:	00058831
Reg By:	Active Underground Storage Tank Location		
Cortese Code:	Not reported	SIC Code:	Not reported
Status:	Active	Facility Tel:	(209) 264-4667
Mail To:	Not reported 660 VAN NESS FRESNO, CA 93721		
Contact:	Not reported	Contact Tel:	Not reported
DUNs No:	Not reported	NPDES No:	Not reported
Creation:	10/22/93	Modified:	00/00/00
EPA ID:	Not reported		
Comments:	Not reported		

SWEEPS:

Status :	A
Comp Number :	58831
Number :	9
Board Of Equalization :	44-004555
Ref Date :	07-01-85
Act Date :	Not reported
Created Date :	02-29-88
Tank Status :	A
Owner Tank Id :	1
Swrcb Tank Id :	10-000-058831-000001
Actv Date :	07-01-85
Capacity :	Not reported
Tank Use :	UNKNOWN
Stg :	P
Content :	Not reported
Number Of Tanks :	2

Status :	A
Comp Number :	58831
Number :	9
Board Of Equalization :	44-004555
Ref Date :	07-01-85
Act Date :	Not reported
Created Date :	02-29-88
Tank Status :	A
Owner Tank Id :	2
Swrcb Tank Id :	10-000-058831-000002
Actv Date :	07-01-85
Capacity :	25
Tank Use :	UNKNOWN
Stg :	P
Content :	Not reported
Number Of Tanks :	Not reported

K41 ESE 1/8-1/4 1126 ft. — **FRESNO OFFICE MACHINES**, **660 VAN NESS AVE**, **FRESNO, CA 93721** — **HIST UST** — **U001592367** / **N/A**

Site 2 of 2 in cluster K

Relative: Equal

Actual: 292 ft.

UST HIST:

Facility ID:	58831	Owner Name:	ROBERT RYAN
Total Tanks:	2	Region:	STATE
Owner Address:	660 VAN NESS FRESNO, CA 93721		
Tank Used for:	PRODUCT		
Tank Num:	1	Container Num:	1
Tank Capacity:	00000000	Year Installed:	1964
Type of Fuel:	Not reported	Tank Construction:	3/16 inches
Leak Detection:	Visual		
Contact Name:	ROBERT RYAN	Telephone:	(209) 264-4667
Facility Type:	Other	Other Type:	OFFICE MACHINE REPAI

Facility ID:	58831	Owner Name:	ROBERT RYAN
Total Tanks:	2	Region:	STATE
Owner Address:	660 VAN NESS FRESNO, CA 93721		
Tank Used for:	PRODUCT		
Tank Num:	2	Container Num:	2
Tank Capacity:	00000025	Year Installed:	1952
Type of Fuel:	Not reported	Tank Construction:	3/16 inches
Leak Detection:	Visual		
Contact Name:	ROBERT RYAN	Telephone:	(209) 264-4667
Facility Type:	Other	Other Type:	OFFICE MACHINE REPAI

L42 NW 1/8-1/4 1159 ft. — **SECURITY BANK GARAGE**, **1060 FULTON MALL**, **FRESNO, CA 93721** — **HIST UST** — **U001592403** / **N/A**

Site 1 of 2 in cluster L

Relative: Equal

Actual: 292 ft.

UST HIST:

Facility ID:	2945	Owner Name:	CAHUENGA ASOCIATES I
Total Tanks:	2	Region:	STATE
Owner Address:	6777 HOLLYWOOD BLVD, SUITE 700 HOLLYWOOD, CA 90028		
Tank Used for:	PRODUCT		
Tank Num:	1	Container Num:	1
Tank Capacity:	00000500	Year Installed:	1969
Type of Fuel:	UNLEADED	Tank Construction:	Not Reported
Leak Detection:	Visual		
Contact Name:	Not reported	Telephone:	(209) 233-1602
Facility Type:	Other	Other Type:	PARKING GARAGE

Facility ID:	2945	Owner Name:	CAHUENGA ASOCIATES I
Total Tanks:	2	Region:	STATE
Owner Address:	6777 HOLLYWOOD BLVD, SUITE 700 HOLLYWOOD, CA 90028		
Tank Used for:	PRODUCT		
Tank Num:	2	Container Num:	2
Tank Capacity:	00000500	Year Installed:	Not reported
Type of Fuel:	REGULAR	Tank Construction:	Not Reported
Leak Detection:	Visual		
Contact Name:	Not reported	Telephone:	(209) 233-1602
Facility Type:	Other	Other Type:	PARKING GARAGE

Map ID / Direction / Distance / Distance (ft.) / Elevation	Site	Database(s)	EDR ID Number / EPA ID Number
L43 NW 1/8-1/4 1159 ft.	**SECURITY BANK GARAGE 1060 FULTON MALL FRESNO, CA 93721**	**CA FID UST SWEEPS UST**	**S101622197 N/A**

Site 2 of 2 in cluster L

Relative: Equal

Actual: 292 ft.

FID:

Facility ID:	10005036	Regulate ID:	00002945
Reg By:	Active Underground Storage Tank Location		
Cortese Code:	Not reported	SIC Code:	Not reported
Status:	Active	Facility Tel:	(209) 233-1602
Mail To:	Not reported 1060 FULTON MALL FRESNO, CA 93721		
Contact:	Not reported	Contact Tel:	Not reported
DUNs No:	Not reported	NPDES No:	Not reported
Creation:	10/22/93	Modified:	00/00/00
EPA ID:	Not reported		
Comments:	Not reported		

SWEEPS:

Status :	A
Comp Number :	2945
Number :	9
Board Of Equalization :	44-003472
Ref Date :	07-01-85
Act Date :	Not reported
Created Date :	02-29-88
Tank Status :	A
Owner Tank Id :	1
Swrcb Tank Id :	10-000-002945-000001
Actv Date :	07-01-85
Capacity :	500
Tank Use :	M.V. FUEL
Stg :	P
Content :	REG UNLEADED
Number Of Tanks :	2

Status :	A
Comp Number :	2945
Number :	9
Board Of Equalization :	44-003472
Ref Date :	07-01-85
Act Date :	Not reported
Created Date :	02-29-88
Tank Status :	A
Owner Tank Id :	2
Swrcb Tank Id :	10-000-002945-000002
Actv Date :	07-01-85
Capacity :	500
Tank Use :	M.V. FUEL
Stg :	P
Content :	LEADED
Number Of Tanks :	Not reported

Map ID Direction Distance Distance (ft.) Elevation	Site	Database(s)	EDR ID Number EPA ID Number
44 South 1/8-1/4 1161 ft.	**WHEEL CREATIONS PLUS 706 H ST FRESNO, CA 93721**	**RCRA-SQG FINDS**	**1000203476 CAD982500415**

Relative:
Higher

Actual:
293 ft.

RCRAInfo:

Owner: WHEEL CREATIONS INC
(415) 555-1212

EPA ID: CAD982500415

Contact: ENVIRONMENTAL MANAGER
(209) 233-3654

Classification: Small Quantity Generator
TSDF Activities: Not reported

Violation Status: No violations found

FINDS:

Other Pertinent Environmental Activity Identified at Site:

RCRAInfo is a national information system that supports the Resource Conservation and Recovery Act (RCRA) program through the tracking of events and activities related to facilities that generate, transport, and treat, store, or dispose of hazardous waste. RCRAInfo allows RCRA program staff to track the notification, permit, compliance, and corrective action activities required under RCRA.

J45 West 1/8-1/4 1169 ft.	**GREYHOUND BUS DEPOT 1033 BROADWAY FRESNO, CA 93721**	**LUST Fresno Co. CUPA CA WDS SWEEPS UST**	**S106175454 N/A**

Site 2 of 4 in cluster J

Relative:
Lower

Actual:
290 ft.

State LUST:

Cross Street:	TULARE		
Qty Leaked:	Not reported		
Case Number	5T10000457		
Reg Board:	5F		
Chemical:	Diesel		
Lead Agency:	Local Agency		
Local Agency :	10000		
Case Type:	Undefined		
Status:	**Pollution Characterization**		
Review Date:	Not reported	Confirm Leak:	Not reported
Workplan:	Not reported	Prelim Assess:	Not reported
Pollution Char:	Not reported	Remed Plan:	Not reported
Remed Action:	Not reported		
Monitoring:	Not reported		
Close Date:	Not reported		
Release Date:	1993-11-10 00:00:00		
Cleanup Fund Id :	Not reported		
Discover Date :	1993-04-14 00:00:00		
Enforcement Dt :	1965-01-01 00:00:00		
Enf Type:	None Taken		
Enter Date :	1993-12-07 00:00:00		
Funding:	Responsible Party		
Staff Initials:	JRA		
How Discovered:	Not reported		
How Stopped:	Not reported		
Interim :	Not reported		
Leak Cause:	UNK		
Leak Source:	UNK		
MTBE Date :	Not reported		

GREYHOUND BUS DEPOT (Continued) **S106175454**

Max MTBE GW : Not reported
MTBE Tested: Not Required to be Tested.
Priority: Medium priority
Local Case # : FA0169029
Beneficial: Not reported
Staff : DAM
GW Qualifier : Not reported
Max MTBE Soil : Not reported
Soil Qualifier : Not reported
Hydr Basin #: SAN JOAQUIN (5-22)
Operator : VINCENT HERNANDEZ
Oversight Prgm: LUST
Review Date : 1993-12-07 00:00:00
Stop Date : 1993-01-26 00:00:00
Work Suspended :No
Responsible PartyGREYHOUND LINES, INC.
RP Address: P.O. BOX 660362, DALLAS, TX 75266-0362
Global Id: T0601900447
Org Name: Not reported
Contact Person: Not reported
MTBE Conc: 0
Mtbe Fuel: 0
Water System Name: LANCASTER PARK MOBILE HOME PARK
Well Name: Not reported
Distance To Lust: 0
Waste Discharge Global ID: W0601900038
Waste Disch Assigned Name: 1000038-001GEN
Summary : FRESNO COUNTY COMMUNITY HEALTH DEPARTMENT HAS REQUIRED THE RESPONSIBLE PARTY TO SECURE THE SERVICES OF AN ENVIRONMEN- TAL ENGINEERING CONSULTING FIRM.

LUST Region 5:
Substance: DIESEL
Case Type: Undefined
Program: LUST
Staff Initials: DAM Case Number: 5T10000457
Status: Pollution Characterization
MTBE Code: N/A
Lead Agency: Local

WDS:
Facility ID: 5F 10I004606
Facility Contact Not reported Facility Telephone Not reported
SIC Code: Not reported SIC Code 2: Not reported
Agency Name: GREYHOUND LINES INC
Agency Address: Not reported
Agency Contact: Not reported Agency Phone: Not reported
Design Flow: Not reported Baseline Flow: Not reported
Facility Type: Not reported
Facility Status: Active - Any facility with a continuous or seasonal discharge that is under Waste Discharge Requirements.
Agency Type: Not reported
Waste Type: Not reported
Threat to Water: Minor Threat to Water Quality. A violation of a regional board order should cause a relatively minor impairment of beneficial uses compared to a major or minor threat. Not: All nurds without a TTWQ will be considered a minor threat to water quality unless coded at a higher Level. A Zero (0) may be used to code those NURDS that are found to represent no threat to water quality.

GREYHOUND BUS DEPOT (Continued) **S106175454**

Complexity: Category C - Facilities having no waste treatment systems, such as cooling water dischargers or thosewho must comply through best management practices, facilities with passive waste treatment and disposal systems, such as septic systems with subsurface disposal, or dischargers having waste storage systems with land disposal such as dairy waste ponds.
Reclamation: Not reported
POTW: Not reported
NPDES Number: CAS000001 The 1st 2 characters designate the state. The remaining 7 are assigned by the Regional Board
Subregion: 5F

CUPA:
Facility ID: FA0169029
Region: CUPA
Program Element: CONTAMINATED UST SITE/EHS LEAD AGENCY
Owner Name: GREYHOUND LINES INC
APM Number: Not reported

Facility ID: FA0169029
Region: CUPA
Program Element: UST REMOVAL/CLOSURE W/2 TANKS
Owner Name: GREYHOUND LINES INC
APM Number: Not reported

Facility ID: FA0169029
Region: CUPA
Program Element: CONDITIONALLY EXEMPT SMALL QUANTITY GENERATOR
Owner Name: GREYHOUND LINES INC
APM Number: Not reported

Facility ID: FA0169029
Region: CUPA
Program Element: AUTO REPAIR/MAINTENANCE MODEL PLAN
Owner Name: GREYHOUND LINES INC
APM Number: Not reported

SWEEPS:
Status : A
Comp Number : 10531
Number : 1
Board Of Equalization : 44-003644
Ref Date : 01-31-89
Act Date : 01-31-89
Created Date : 02-29-88
Tank Status : A
Owner Tank Id : 1
Swrcb Tank Id : 10-000-010531-000001
Actv Date : 01-31-89
Capacity : 12000
Tank Use : M.V. FUEL
Stg : P
Content : DIESEL
Number Of Tanks : 2

Status : A
Comp Number : 10531
Number : 1
Board Of Equalization : 44-003644

GREYHOUND BUS DEPOT (Continued) **S106175454**

Ref Date :	01-31-89
Act Date :	01-31-89
Created Date :	02-29-88
Tank Status :	A
Owner Tank Id :	2
Swrcb Tank Id :	10-000-010531-000002
Actv Date :	01-31-89
Capacity :	10000
Tank Use :	M.V. FUEL
Stg :	P
Content :	DIESEL
Number Of Tanks :	Not reported

J46
West
1/8-1/4
1169 ft.

GREYHOUND BUS DEPOT
1033 BROADWAY
FRESNO, CA 93721

CA FID UST **S101581562**
N/A

Relative:
Lower

Actual:
290 ft.

Site 3 of 4 in cluster J

FID:

Facility ID:	10002182	Regulate ID:	00010531
Reg By:	Active Underground Storage Tank Location		
Cortese Code:	Not reported	SIC Code:	Not reported
Status:	Active	Facility Tel:	(209) 264-0009
Mail To:	Not reported 1033 BROADWAY FRESNO, CA 93721		
Contact:	Not reported	Contact Tel:	Not reported
DUNs No:	Not reported	NPDES No:	Not reported
Creation:	10/22/93	Modified:	00/00/00
EPA ID:	Not reported		
Comments:	Not reported		

J47
West
1/8-1/4
1169 ft.

GREYHOUND LINES, INC.-WEST
1033 BROADWAY ST
FRESNO, CA 93721

HIST UST **U001592374**
N/A

Relative:
Lower

Actual:
290 ft.

Site 4 of 4 in cluster J

UST HIST:

Facility ID:	10531	Owner Name:	GREYHOUND LINES, INC.
Total Tanks:	2	Region:	STATE
Owner Address:	GREYHOUND TOWER PHOENIX, AZ 85077		
Tank Used for:	PRODUCT		
Tank Num:	1	Container Num:	1
Tank Capacity:	00012000	Year Installed:	1973
Type of Fuel:	DIESEL	Tank Construction:	1/4 inches
Leak Detection:	Stock Inventor		
Contact Name:	N. DUNFORD	Telephone:	(209) 264-0009
Facility Type:	Other	Other Type:	BUS TRANSPORTATION
Facility ID:	10531	Owner Name:	GREYHOUND LINES, INC.
Total Tanks:	2	Region:	STATE
Owner Address:	GREYHOUND TOWER PHOENIX, AZ 85077		
Tank Used for:	PRODUCT		
Tank Num:	2	Container Num:	2

GREYHOUND LINES, INC.-WEST (Continued) **U001592374**

Tank Capacity: 00010000
Type of Fuel: DIESEL
Leak Detection: Stock Inventor
Contact Name: N. DUNFORD
Facility Type: Other

Year Installed: 1960
Tank Construction: Not Reported

Telephone: (209) 264-0009
Other Type: BUS TRANSPORTATION

---

48 **R&N AUTOMOTIVE** **Fresno Co. CUPA** **S104869819**
NE **901 M** **N/A**
1/8-1/4 **FRESNO, CA 93710**
1198 ft.

Relative: Higher

Actual: 293 ft.

CUPA:
Facility ID: FA0270694
Region: CUPA
Program Element: UST REMOVAL/CLOSURE W/3 TANKS
Owner Name: FRESNO, COUNTY OF
APM Number: Not reported

---

49 **LONG CONSTRUCTION INC** **HAZNET** **S103674237**
NE **850 M ST** **Fresno Co. CUPA** **N/A**
1/8-1/4 **FRESNO, CA 93721**
1199 ft.

Relative: Higher

Actual: 293 ft.

HAZNET:
Gepaid: CAC001223872
TSD EPA ID: CAT080013352
Gen County: Fresno
Tsd County: Los Angeles
Tons: 2.3685
Facility Address 2: Not reported
Waste Category: Unspecified oil-containing waste
Disposal Method: Recycler
Contact: LONG CONSTRUCTION INC
Telephone: (209) 438-5695
Mailing Name: Not reported
Mailing Address: PO BOX 2475
FRESNO, CA 93729
County Fresno

CUPA:
Facility ID: FA0272835
Region: CUPA
Program Element: UST REMOVAL/CLOSURE W/1 TANK
Owner Name: BUD LONG CONSTRUCTION
APM Number: Not reported

M50 **ARROW ELECTRIC MOTOR SERVICE** **HAZNET** **S104575213**
SSE **645 BROADWAY** **Fresno Co. CUPA** **N/A**
1/8-1/4 **FRESNO, CA 93721** **EMI**
1208 ft.

Site 1 of 3 in cluster M

Relative: Equal

Actual: 292 ft.

ARROW ELECTRIC MOTOR SERVICE (Continued) **S104575213**

HAZNET:

Gepaid:	CAL000000403
TSD EPA ID:	Not reported
Gen County:	Fresno
Tsd County:	Los Angeles
Tons:	1.00
Facility Address 2:	Not reported
Waste Category:	Contaminated soil from site clean-ups
Disposal Method:	Disposal, Land Fill
Contact:	LARRY KRAGH - PRESIDENT
Telephone:	(559) 266-0104
Mailing Name:	Not reported
Mailing Address:	645 BROADWAY ST FRESNO, CA 93721 - 2805
County	Not reported

Gepaid:	CAL000000403
TSD EPA ID:	CAD044429835
Gen County:	Fresno
Tsd County:	Los Angeles
Tons:	.2475
Facility Address 2:	Not reported
Waste Category:	Degreasing sludge
Disposal Method:	Treatment, Incineration
Contact:	LARRY KRAGH
Telephone:	(209) 266-0104
Mailing Name:	Not reported
Mailing Address:	645 BROADWAY ST FRESNO, CA 93721 - 2805
County	Fresno

Gepaid:	CAL000000403
TSD EPA ID:	CAT000613893
Gen County:	Fresno
Tsd County:	Los Angeles
Tons:	.0810
Facility Address 2:	Not reported
Waste Category:	Oxygenated solvents (acetone, butanol, ethyl acetate, etc.)
Disposal Method:	Transfer Station
Contact:	LARRY KRAGH
Telephone:	(209) 266-0104
Mailing Name:	Not reported
Mailing Address:	645 BROADWAY ST FRESNO, CA 93721 - 2805
County	Fresno

Gepaid:	CAL000000403
TSD EPA ID:	CAT080013352
Gen County:	Fresno
Tsd County:	Los Angeles
Tons:	1.8348
Facility Address 2:	Not reported
Waste Category:	Waste oil and mixed oil
Disposal Method:	Recycler
Contact:	LARRY KRAGH
Telephone:	(209) 266-0104
Mailing Name:	Not reported
Mailing Address:	645 BROADWAY ST

ARROW ELECTRIC MOTOR SERVICE (Continued) **S104575213**

FRESNO, CA 93721 - 2805
County Fresno

Gepaid: CAL000000403
TSD EPA ID: CAT080033681
Gen County: Fresno
Tsd County: Los Angeles
Tons: .2475
Facility Address 2: Not reported
Waste Category: Degreasing sludge
Disposal Method: Recycler
Contact: LARRY KRAGH
Telephone: (209) 266-0104
Mailing Name: Not reported
Mailing Address: 645 BROADWAY ST
FRESNO, CA 93721 - 2805
County Fresno

Click this hyperlink while viewing on your computer to access
19 additional CA HAZNET record(s) in the EDR Site Report.

CUPA:
Facility ID: FA0276007
Region: CUPA
Program Element: SMALL HAZARDOUS MATERIALS HANDLER
Owner Name: ARROW ELECTRIC MOTOR SVC INC
APM Number: Not reported

Facility ID: FA0276007
Region: CUPA
Program Element: CONDITIONALLY EXEMPT SMALL QUANTITY GENERATOR
Owner Name: ARROW ELECTRIC MOTOR SVC INC
APM Number: Not reported

EMISSIONS :

Year :	2002
Facility ID :	61
Air District Code :	SJU
SIC Code :	7629
Air Basin :	SJV
Air District Name :	SAN JOAQUIN VALLEY UNIFIED APCD
Community Health Air Pollution Info System :	Not reported
Consolidated Emission Reporting Rule :	Not reported
County Code :	10
County ID :	10
Total Organic Hydrocarbon Gases Tons/Yr:	1
Reactive Organic Gases Tons/Yr:	1
Carbon Monoxide Emissions Tons/Yr:	0
NOX - Oxides of Nitrogen Tons/Yr:	0
SOX - Oxides of Sulphur Tons/Yr:	0
Particulate Matter Tons/Yr :	0
Part. Matter 10 Micrometers and Smaller Tons/Yr :	0

Map ID / Direction / Distance / Distance (ft.) / Elevation	Site	Database(s)	EDR ID Number / EPA ID Number
51 West 1/8-1/4 1260 ft.	**POLICE DRESSING STATION 940 BROADWAY FRESNO, CA 93721**	**Fresno Co. CUPA**	**S106176037 N/A**

Relative: Lower
Actual: 289 ft.

CUPA:
Facility ID: FA0170680
Region: CUPA
Program Element: CLOSED UST FACILITY/DATA VAULT
Owner Name: FRESNO, CITY OF
APM Number: Not reported

52 SSE 1/8-1/4 1261 ft.	**ACE SERVICE INC. BROADWAY / VENTURA FRESNO, CA 92028**	**Notify 65**	**U000050461 N/A**

Relative: Higher
Actual: 293 ft.

NOTIFY 65:
Date Reported: Not reported Staff Initials: Not reported
Board File Number: Not reported
Facility Type: Not reported
Discharge Date: Not reported
Incident Description: 92028

53 NNE 1/8-1/4 1263 ft.	**HALL OF RECORDS 2281 TULARE FRESNO, CA 93721**	**Fresno Co. CUPA**	**S104871404 N/A**

Relative: Higher
Actual: 293 ft.

CUPA:
Facility ID: FA0267107
Region: CUPA
Program Element: UST REMOVAL/CLOSURE W/1 TANK
Owner Name: FRESNO, COUNTY OF
APM Number: Not reported

M54 SSE 1/8-1/4 1297 ft.	**THOMAS RADIATOR 627 BROADWAY FRESNO, CA 93721**	**HAZNET Fresno Co. CUPA**	**S102815640 N/A**

Site 2 of 3 in cluster M

Relative: Equal
Actual: 292 ft.

HAZNET:
Gepaid: CAL000079388
TSD EPA ID: CAT080033681
Gen County: Fresno
Tsd County: Los Angeles
Tons: .2475
Facility Address 2: Not reported
Waste Category: Degreasing sludge
Disposal Method: Disposal, Other
Contact: HALL JAMES
Telephone: (000) 000-0000
Mailing Name: Not reported
Mailing Address: 627 BROADWAY ST
FRESNO, CA 93721
County Fresno

THOMAS RADIATOR (Continued) **S102815640**

Gepaid: CAL000079388
TSD EPA ID: CAT080022148
Gen County: Fresno
Tsd County: San Bernardino
Tons: .2475
Facility Address 2: Not reported
Waste Category: Degreasing sludge
Disposal Method: Transfer Station
Contact: HALL JAMES
Telephone: (000) 000-0000
Mailing Name: Not reported
Mailing Address: 627 BROADWAY ST
FRESNO, CA 93721
County Fresno

CUPA:
Facility ID: FA0271551
Region: CUPA
Program Element: HAZ MAT DISCLOSURE-BELOW REPORTING QUANTITY
Owner Name: CHANCE, LEE R
APM Number: Not reported

M55
SSE
1/8-1/4
1297 ft.

SCHEDLER'S ENGINE REBUILDING & SUPL **Fresno Co. CUPA** **S104867713**
626 BROADWAY **N/A**
FRESNO, CA 93721

Site 3 of 3 in cluster M

Relative:
Equal

Actual:
292 ft.

CUPA:
Facility ID: FA0271550
Region: CUPA
Program Element: MV FUEL/OIL/PROPANE ONLY IN AGST/UST MODEL PL
Owner Name: SCHEDLER'S ENG REBLDG/SUPL INC
APM Number: 468-291-09

Facility ID: FA0271550
Region: CUPA
Program Element: CONDITIONALLY EXEMPT SMALL QUANTITY GENERATOR
Owner Name: SCHEDLER'S ENG REBLDG/SUPL INC
APM Number: 468-291-09

56
North
1/8-1/4
1297 ft.

EDUCATION CENTER **HIST UST** **U001592355**
TULARE / M STREETS **N/A**
FRESNO, CA 93721

Relative:
Higher

Actual:
294 ft.

UST HIST:
Facility ID: 46243
Total Tanks: 1
Owner Address: TULARE AND M STREETS
FRESNO, CA 93721
Tank Used for: PRODUCT
Tank Num: 1
Tank Capacity: 00010000
Type of Fuel: DIESEL
Leak Detection: None
Contact Name: SUPERINTENDANT/CUSTODIAN
Facility Type: Other

Owner Name: FRESNO UNIFIED SCHOOL DISTRICT
Region: STATE
Container Num: 15
Year Installed: 1939
Tank Construction: Not Reported
Telephone: (209) 441-3000
Other Type: SCHOOL DISTRICT

Map ID / Direction / Distance / Distance (ft.) / Elevation	Site	Database(s)	EDR ID Number / EPA ID Number
N57 ESE 1/8-1/4 1317 ft.	**HAL'S TRUCK RENTAL 621 VAN NESS AVE FRESNO, CA 93721**	**HIST UST**	**U001592377 N/A**

Relative: Equal

Actual: 292 ft.

Site 1 of 3 in cluster N

UST HIST:

Facility ID:	49625	Owner Name:	HAL'S TRUCK RENTAL, INC.
Total Tanks:	2	Region:	STATE
Owner Address:	621 VAN NESS FRESNO, CA 93721		
Tank Used for:	PRODUCT		
Tank Num:	1	Container Num:	1
Tank Capacity:	00005500	Year Installed:	Not reported
Type of Fuel:	REGULAR	Tank Construction:	Not Reported
Leak Detection:	Stock Inventor		
Contact Name:	TYRONE JOUROYAN	Telephone:	(209) 266-9441
Facility Type:	Gas Station	Other Type:	TRUCK RENTAL YARD

Facility ID:	49625	Owner Name:	HAL'S TRUCK RENTAL, INC.
Total Tanks:	2	Region:	STATE
Owner Address:	621 VAN NESS FRESNO, CA 93721		
Tank Used for:	PRODUCT		
Tank Num:	2	Container Num:	2
Tank Capacity:	00007500	Year Installed:	Not reported
Type of Fuel:	REGULAR	Tank Construction:	Not Reported
Leak Detection:	Stock Inventor		
Contact Name:	TYRONE JOUROYAN	Telephone:	(209) 266-9441
Facility Type:	Gas Station	Other Type:	TRUCK RENTAL YARD

N58 ESE 1/8-1/4 1317 ft.	**HAUS TRUCK RENTAL 621 VAN NESS FRESNO, CA 93721**	**Fresno Co. CUPA**	**S106175501 N/A**

Relative: Equal

Actual: 292 ft.

Site 2 of 3 in cluster N

CUPA:

Facility ID:	FA0268256
Region:	CUPA
Program Element:	CLOSED UST FACILITY/DATA VAULT
Owner Name:	JOUROYAN, HAROLD
APM Number:	Not reported

N59 ESE 1/8-1/4 1317 ft.	**HAL'S TRUCK RENTAL 621 VAN NESS FRESNO, CA 93721**	**CA FID UST SWEEPS UST**	**S101622182 N/A**

Relative: Equal

Actual: 292 ft.

Site 3 of 3 in cluster N

HAL'S TRUCK RENTAL (Continued) **S101622182**

FID:

Facility ID:	10001509	Regulate ID:	00049625
Reg By:	Inactive Underground Storage Tank Location		
Cortese Code:	Not reported	SIC Code:	Not reported
Status:	Inactive	Facility Tel:	(209) 266-9441
Mail To:	Not reported 621 VAN NESS FRESNO, CA 93721		
Contact:	Not reported	Contact Tel:	Not reported
DUNs No:	Not reported	NPDES No:	Not reported
Creation:	10/22/93	Modified:	00/00/00
EPA ID:	Not reported		
Comments:	Not reported		

SWEEPS:

Status :	Not reported
Comp Number :	49625
Number :	Not reported
Board Of Equalization :	Not reported
Ref Date :	Not reported
Act Date :	Not reported
Created Date :	Not reported
Tank Status :	Not reported
Owner Tank Id :	Not reported
Swrcb Tank Id :	10-000-049625-000001
Actv Date :	Not reported
Capacity :	60000
Tank Use :	M.V. FUEL
Stg :	PRODUCT
Content :	LEADED
Number Of Tanks :	3

Status :	Not reported
Comp Number :	49625
Number :	Not reported
Board Of Equalization :	Not reported
Ref Date :	Not reported
Act Date :	Not reported
Created Date :	Not reported
Tank Status :	Not reported
Owner Tank Id :	Not reported
Swrcb Tank Id :	10-000-049625-000002
Actv Date :	Not reported
Capacity :	10000
Tank Use :	M.V. FUEL
Stg :	PRODUCT
Content :	REG UNLEADED
Number Of Tanks :	Not reported

Status :	Not reported
Comp Number :	49625
Number :	Not reported
Board Of Equalization :	Not reported
Ref Date :	Not reported
Act Date :	Not reported
Created Date :	Not reported
Tank Status :	Not reported

HAL'S TRUCK RENTAL (Continued) **S101622182**

Owner Tank Id :	Not reported
Swrcb Tank Id :	10-000-049625-000003
Actv Date :	Not reported
Capacity :	7500
Tank Use :	M.V. FUEL
Stg :	PRODUCT
Content :	REG UNLEADED
Number Of Tanks :	Not reported

O60
WSW
1/4-1/2
1517 ft.

DEL MONTE FOODS PARKING L
1626 TULARE
FRESNO, CA 93706

LUST **S102444880**
Cortese **N/A**

Site 1 of 3 in cluster O

Relative:
Lower

Actual:
289 ft.

State LUST:

Cross Street:	G ST
Qty Leaked:	Not reported
Case Number	5T10000630
Reg Board:	5F
Chemical:	Bunker Fuel Oil
Lead Agency:	Regional Board
Local Agency :	10000
Case Type:	Soil only
Status:	**Case Closed**
Review Date:	Not reported
Workplan:	Not reported
Pollution Char:	Not reported
Remed Action:	Not reported
Monitoring:	Not reported
Close Date:	1996-10-21 00:00:00
Release Date:	1991-07-15 00:00:00
Cleanup Fund Id :	Not reported
Discover Date :	1989-11-02 00:00:00
Enforcement Dt :	1965-01-01 00:00:00
Enf Type:	None Taken
Enter Date :	1996-10-21 00:00:00
Funding:	Responsible Party
Staff Initials:	UNK
How Discovered:	Subsurface Monitoring
How Stopped:	Not reported
Interim :	No
Leak Cause:	UNK
Leak Source:	Tank
MTBE Date :	Not reported
Max MTBE GW :	Not reported
MTBE Tested:	Not Required to be Tested.
Priority:	4
Local Case # :	FA0266637
Beneficial:	Not reported
Staff :	DAM
GW Qualifier :	Not reported
Max MTBE Soil :	Not reported
Soil Qualifier :	Not reported
Hydr Basin #:	SAN JOAQUIN (5-22)
Operator :	DEL MONTE FOODS, USA
Oversight Prgm:	LUST
Review Date :	1996-10-21 00:00:00
Stop Date :	Not reported

Confirm Leak:	Not reported
Prelim Assess:	Not reported
Remed Plan:	Not reported

DEL MONTE FOODS PARKING L (Continued) **S102444880**

Work Suspended :No
Responsible PartyDEL MONTE FOODS, USA
RP Address: P.O. BOX 9004, WALNUT CREEK, CA 94598
Global Id: T0601900610
Org Name: Not reported
Contact Person: Not reported
MTBE Conc: 0
Mtbe Fuel: 0
Water System Name: DANISH CREAMERY ASSOCIATION
Well Name: Not reported
Distance To Lust: 0
Waste Discharge Global ID: W0601900375
Waste Disch Assigned Name: 1000375-001GEN
Summary : Not reported

LUST Region 5:
Substance: BUNKER FUEL OIL
Case Type: Soil only
Program: LUST
Staff Initials: DAM Case Number: 5T10000630
Status: Case Closed
MTBE Code: N/A
Lead Agency: Regional

CORTESE:
Region: CORTESE
Fac Address 2: Not reported

O61 **DEL MONTE** **Cortese** **1000124547**
WSW **1625 TULARE** **N/A**
1/4-1/2 **FRESNO, CA 93706**
1526 ft.

Site 2 of 3 in cluster O

Relative: Lower

CORTESE:
Region: CORTESE
Fac Address 2: 1625 TULARE

Actual: 289 ft.

O62 **YORKSHIRE DRIED FRUIT&NUTS INC** **LUST** **S105003991**
WSW **1625 TULARE ST** **CA WDS** **N/A**
1/4-1/2 **FRESNO, CA 93706**
1526 ft.

Site 3 of 3 in cluster O

Relative: Lower

State LUST:
Cross Street: "G" ST
Qty Leaked: Not reported
Case Number 5T10000177
Reg Board: 5F
Chemical: #6 Fuel Oil
Lead Agency: Regional Board
Local Agency : 10000
Case Type: Drinking Water Aquifer affected
Status: Case Closed
Review Date: Not reported Confirm Leak: Not reported
Workplan: 1989-07-17 00:00:00 Prelim Assess: 1989-07-17 00:00:00
Pollution Char: 1989-09-15 00:00:00 Remed Plan: 1989-09-15 00:00:00
Remed Action: Not reported
Monitoring: Not reported

Actual: 289 ft.

YORKSHIRE DRIED FRUIT&NUTS INC (Continued) **S105003991**

Close Date: 1996-10-21 00:00:00
Release Date: 1989-07-11 00:00:00
Cleanup Fund Id : Not reported
Discover Date : 1989-07-05 00:00:00
Enforcement Dt : 1989-07-13 00:00:00
Enf Type: None Taken
Enter Date : 1989-07-15 00:00:00
Funding: State Funds
Staff Initials: PEG
How Discovered: Tank Closure
How Stopped: Not reported
Interim : No
Leak Cause: UNK
Leak Source: Tank
MTBE Date : Not reported
Max MTBE GW : Not reported
MTBE Tested: Not Required to be Tested.
Priority: 4
Local Case # : FA0266637
Beneficial: Not reported
Staff : DAM
GW Qualifier : Not reported
Max MTBE Soil : Not reported
Soil Qualifier : Not reported
Hydr Basin #: SAN JOAQUIN (5-22)
Operator : Not reported
Oversight Prgm: LUST
Review Date : 1996-10-21 00:00:00
Stop Date : 1989-06-13 00:00:00
Work Suspended :No
Responsible PartyDEL MONTE USA
RP Address: 1625 TULARE, FRESNO CA. 93706
Global Id: T0601900175
Org Name: Not reported
Contact Person: Not reported
MTBE Conc: 0
Mtbe Fuel: 0
Water System Name: DANISH CREAMERY ASSOCIATION
Well Name: Not reported
Distance To Lust: 0
Waste Discharge Global ID: W0601900375
Waste Disch Assigned Name: 1000375-001GEN
Summary : Not reported

LUST Region 5:
Substance: #6 FUEL OIL
Case Type: Drinking Water Aquifer affected
Program: LUST
Staff Initials: DAM
Case Number: 5T10000177
Status: Case Closed
MTBE Code: N/A
Lead Agency: Regional

WDS:
Facility ID: 5F 10I004511
Facility Contact TIM PARKER
Facility Telephone (559) 495-4281
SIC Code: Not reported
SIC Code 2: Not reported
Agency Name: YORKSHIRE DRIED FRUIT & NUTS

YORKSHIRE DRIED FRUIT&NUTS INC (Continued) **S105003991**

Agency Address: 7255 N 1st St Ste 112
Fresno 93720 - 2972
Agency Contact: LARRY ELLIS Agency Phone: (559) 495-4250
Design Flow: Not reported Baseline Flow: Not reported
Facility Type: Industrial - Facility that treats and/or disposes of liquid or semisolid wastes from any servicing, producing, manufacturing or processing operation of whatever nature, including mining, gravel washing, geothermal operations, air conditioning, ship building and repairing, oil production, storage and disposal operations, water pumping.
Facility Status: Active - Any facility with a continuous or seasonal discharge that is under Waste Discharge Requirements.
Agency Type: Private
Waste Type: Not reported
Threat to Water: Minor Threat to Water Quality. A violation of a regional board order should cause a relatively minor impairment of beneficial uses compared to a major or minor threat. Not: All nurds without a TTWQ will be considered a minor threat to water quality unless coded at a higher Level. A Zero (0) may be used to code those NURDS that are found to represent no threat to water quality.
Complexity: Category C - Facilities having no waste treatment systems, such as cooling water dischargers or thosewho must comply through best management practices, facilities with passive waste treatment and disposal systems, such as septic systems with subsurface disposal, or dischargers having waste storage systems with land disposal such as dairy waste ponds.
Reclamation: Not reported
POTW: Not reported
NPDES Number: CAS000001 The 1st 2 characters designate the state. The remaining 7 are assigned by the Regional Board
Subregion: 5F

P63 **ACE TIRE** **HAZNET** **S105109515**
SSE **565 BROADWAY** **LUST** **N/A**
1/4-1/2 **FRESNO, CA 93723**
1573 ft.

Site 1 of 2 in cluster P

Relative:
Equal

Actual:
292 ft.

State LUST:
Cross Street: VENTURA
Qty Leaked: Not reported
Case Number 5T10000031
Reg Board: 5F
Chemical: Gasoline
Lead Agency: Regional Board
Local Agency : 10000
Case Type: Drinking Water Aquifer affected
Status: **Case Closed**
Review Date: Not reported Confirm Leak: Not reported
Workplan: Not reported Prelim Assess: Not reported
Pollution Char: Not reported Remed Plan: Not reported
Remed Action: 1994-06-01 00:00:00
Monitoring: 1996-10-01 00:00:00
Close Date: 2004-03-04 00:00:00
Release Date: 1986-04-09 00:00:00
Cleanup Fund Id : Not reported
Discover Date : 1986-04-09 00:00:00
Enforcement Dt : 1988-09-27 00:00:00
Enf Type: CLOS
Enter Date : 1987-09-21 00:00:00
Funding: Not reported
Staff Initials: LAN
How Discovered: Tank Closure

ACE TIRE (Continued) **S105109515**

How Stopped: Not reported
Interim : No
Leak Cause: UNK
Leak Source: Not reported
MTBE Date : 1999-06-23 00:00:00
Max MTBE GW : 18 Parts per Billion
MTBE Tested: MTBE Detected. Site tested for MTBE & MTBE detected
Priority: Not reported
Local Case # : FA0169025
Beneficial: Not reported
Staff : DAM
GW Qualifier : =
Max MTBE Soil : Not reported
Soil Qualifier : Not reported
Hydr Basin #: SAN JOAQUIN (5-22)
Operator : Not reported
Oversight Prgm: LUST
Review Date : 2002-07-15 00:00:00
Stop Date : 1965-01-01 00:00:00
Work Suspended :No
Responsible PartyTIMOTHY JONES
RP Address: PO BOX 11488
Global Id: T0601900030
Org Name: Not reported
Contact Person: Not reported
MTBE Conc: 1
Mtbe Fuel: 1
Water System Name: Not reported
Well Name: Not reported
Distance To Lust: 0
Waste Discharge Global ID: Not reported
Waste Disch Assigned Name: Not reported
Summary : Not reported

LUST Region 5:
Substance: GASOLINE
Case Type: Drinking Water Aquifer affected
Program: LUST
Staff Initials: DAM Case Number: 5T10000031
Status: Case Closed
MTBE Code: 2
Lead Agency: Regional

HAZNET:
Gepaid: CAC002551510
TSD EPA ID: Not reported
Gen County: Fresno
Tsd County: Los Angeles
Tons: 0.68
Facility Address 2: Not reported
Waste Category: Oil/water separation sludge
Disposal Method: Recycler
Contact: susan pujin
Telephone: 000000000
Mailing Name: Not reported
Mailing Address: 565 broadway
FRESNO, CA 93723
County Not reported

Map ID Direction Distance Distance (ft.) Elevation	Site	Database(s)	EDR ID Number EPA ID Number
P64 **SSE** **1/4-1/2** **1573 ft.**	**ACE S/S** **565 BROADWAY** **FRESNO, CA 93721**	**Cortese**	**S104161613** **N/A**

Site 2 of 2 in cluster P

Relative:
Equal

Actual:
292 ft.

CORTESE:
Region: CORTESE
Fac Address 2: 565 BROADWAY

---

65 **ESE** **1/4-1/2** **1612 ft.**	**HARON MOTOR SALES** **2222 VENTURA** **FRESNO, CA 93721**	**LUST** **Fresno Co. CUPA**	**S106175487** **N/A**

Relative:
Equal

Actual:
292 ft.

State LUST:

Cross Street:	L ST		
Qty Leaked:	Not reported		
Case Number	5T10000335		
Reg Board:	5F		
Chemical:	Gasoline		
Lead Agency:	Local Agency		
Local Agency :	10000		
Case Type:	Soil only		
Status:	**Case Closed**		
Review Date:	Not reported	Confirm Leak:	Not reported
Workplan:	Not reported	Prelim Assess:	Not reported
Pollution Char:	Not reported	Remed Plan:	Not reported
Remed Action:	Not reported		
Monitoring:	Not reported		
Close Date:	2003-11-14 00:00:00		
Release Date:	1991-10-24 00:00:00		
Cleanup Fund Id :	Not reported		
Discover Date :	1991-09-24 00:00:00		
Enforcement Dt :	1965-01-01 00:00:00		
Enf Type:	CLOS		
Enter Date :	1991-11-15 00:00:00		
Funding:	Responsible Party		
Staff Initials:	LUI		
How Discovered:	Tank Closure		
How Stopped:	Not reported		
Interim :	Not reported		
Leak Cause:	UNK		
Leak Source:	UNK		
MTBE Date :	Not reported		
Max MTBE GW :	Not reported		
MTBE Tested:	Site NOT Tested for MTBE.Includes Unknown and Not Analyzed.		
Priority:	Not reported		
Local Case # :	FA0170368		
Beneficial:	Not reported		
Staff :	DAM		
GW Qualifier :	Not reported		
Max MTBE Soil :	Not reported		
Soil Qualifier :	Not reported		
Hydr Basin #:	SAN JOAQUIN (5-22)		
Operator :	HARON MOTOR SALES		
Oversight Prgm:	LUST		
Review Date :	1991-11-15 00:00:00		
Stop Date :	1991-08-29 00:00:00		
Work Suspended :	No		
Responsible Party	HARON MOTOR SALES		

HARON MOTOR SALES (Continued) **S106175487**

RP Address: 2222 VENTURA BLVD, FRESNO, CA 93721
Global Id: T0601900328
Org Name: Not reported
Contact Person: Not reported
MTBE Conc: 0
Mtbe Fuel: 1
Water System Name: ARBOR MOBILE HOME PARK
Well Name: Not reported
Distance To Lust: 0
Waste Discharge Global ID: W0603900831
Waste Disch Assigned Name: 2000831-001GEN
Summary : AN ASSESSMENT TO DETERMINE THE IMPACT IS CURRENTLY IN PROGRESS

CUPA:

Facility ID: FA0170368
Region: CUPA
Program Element: AUTO REPAIR/MAINTENANCE MODEL PLAN
Owner Name: HARON MOTOR SALES INC
APM Number: 468-225-20

Facility ID: FA0170368
Region: CUPA
Program Element: UST REMOVAL/CLOSURE W/1 TANK
Owner Name: HARON MOTOR SALES INC
APM Number: 468-225-20

Facility ID: FA0170368
Region: CUPA
Program Element: SMALL QUANTITY GENERATOR
Owner Name: HARON MOTOR SALES INC
APM Number: 468-225-20

Facility ID: FA0170368
Region: CUPA
Program Element: FORMER CONTAMINATED SITE/CLEANUP COMPLETE
Owner Name: HARON MOTOR SALES INC
APM Number: 468-225-20

---

66 North 1/4-1/2 1666 ft. **FRESNO CITY POLICE DEPT.** **2323 MARIPOSA** **FRESNO, CA 93721** **LUST S102430469** **Cortese N/A**

Relative: Higher

Actual: 294 ft.

State LUST:

Cross Street: FRESNO
Qty Leaked: Not reported
Case Number 5T10000595
Reg Board: 5F
Chemical: Diesel
Lead Agency: Regional Board
Local Agency : 10000
Case Type: Soil only
Status: Leak being confirmed
Review Date: 1995-12-11 00:00:00
Workplan: Not reported
Pollution Char: Not reported
Remed Action: Not reported
Monitoring: Not reported

Confirm Leak: 1995-12-11 00:00:00
Prelim Assess: Not reported
Remed Plan: Not reported

FRESNO CITY POLICE DEPT. (Continued) **S102430469**

Close Date: Not reported
Release Date: 1995-12-11 00:00:00
Cleanup Fund Id : Not reported
Discover Date : 1995-12-04 00:00:00
Enforcement Dt : 1965-01-01 00:00:00
Enf Type: OEFA
Enter Date : 1995-12-22 00:00:00
Funding: Responsible Party
Staff Initials: LUI
How Discovered: OM
How Stopped: Not reported
Interim : Not reported
Leak Cause: UNK
Leak Source: UNK
MTBE Date : Not reported
Max MTBE GW : Not reported
MTBE Tested: Not Required to be Tested.
Priority: Not reported
Local Case # : FA0267545
Beneficial: Not reported
Staff : DAM
GW Qualifier : Not reported
Max MTBE Soil : Not reported
Soil Qualifier : Not reported
Hydr Basin #: SAN JOAQUIN (5-22)
Operator : CITY OF FRESNO
Oversight Prgm: LUST
Review Date : 1995-12-22 00:00:00
Stop Date : 1965-01-01 00:00:00
Work Suspended : No
Responsible Party CITY OF FRESNO
RP Address: 2101 E ST., FRESNO, CA
Global Id: T0601900576
Org Name: Not reported
Contact Person: Not reported
MTBE Conc: 0
Mtbe Fuel: 0
Water System Name: Not reported
Well Name: Not reported
Distance To Lust: 0
Waste Discharge Global ID: Not reported
Waste Disch Assigned Name: Not reported
Summary : Not reported

LUST Region 5:
Substance: DIESEL
Case Type: Soil only
Program: LUST
Staff Initials: DAM
Case Number: 5T10000595
Status: Leak being confirmed
MTBE Code: N/A
Lead Agency: Regional

CORTESE:
Region: CORTESE
Fac Address 2: 2323 MARIPOSA

Map ID / Direction / Distance / Distance (ft.) / Elevation	Site	Database(s)	EDR ID Number / EPA ID Number
67 North 1/4-1/2 1842 ft.	**FRESNO COUNTY JAIL 1155 M ST FRESNO, CA 93721**	**LUST**	**S106229756 N/A**

Relative: Higher

Actual: 293 ft.

State LUST:

Cross Street:	FRESNO ST		
Qty Leaked:	Not reported		
Case Number	5T10000263		
Reg Board:	5F		
Chemical:	Gasoline		
Lead Agency:	Local Agency		
Local Agency :	10000		
Case Type:	Undefined		
Status:	**Leak being confirmed**		
Review Date:	1990-08-29 00:00:00	Confirm Leak:	1990-08-29 00:00:00
Workplan:	Not reported	Prelim Assess:	Not reported
Pollution Char:	Not reported	Remed Plan:	Not reported
Remed Action:	Not reported		
Monitoring:	Not reported		
Close Date:	Not reported		
Release Date:	1990-10-19 00:00:00		
Cleanup Fund Id :	Not reported		
Discover Date :	1990-08-29 00:00:00		
Enforcement Dt :	1965-01-01 00:00:00		
Enf Type:	Not reported		
Enter Date :	1990-11-07 00:00:00		
Funding:	Responsible Party		
Staff Initials:	JRA		
How Discovered:	Tank Closure		
How Stopped:	Not reported		
Interim :	Not reported		
Leak Cause:	UNK		
Leak Source:	UNK		
MTBE Date :	Not reported		
Max MTBE GW :	Not reported		
MTBE Tested:	Site NOT Tested for MTBE.Includes Unknown and Not Analyzed.		
Priority:	Medium priority		
Local Case # :	FA0269874		
Beneficial:	Not reported		
Staff :	DAM		
GW Qualifier :	Not reported		
Max MTBE Soil :	Not reported		
Soil Qualifier :	Not reported		
Hydr Basin #:	SAN JOAQUIN (5-22)		
Operator :	LEROY MAYFIELD		
Oversight Prgm:	LUST		
Review Date :	1990-11-07 00:00:00		
Stop Date :	1990-06-15 00:00:00		
Work Suspended :	No		
Responsible Party	FRESNO COUNTY FLEET SERVICE		
RP Address:	4551 E. HAMILTON, FRESNO, CA 93702		
Global Id:	T0601900260		
Org Name:	Not reported		
Contact Person:	Not reported		
MTBE Conc:	0		
Mtbe Fuel:	1		
Water System Name:	Not reported		
Well Name:	Not reported		

FRESNO COUNTY JAIL (Continued) **S106229756**

Distance To Lust: 0
Waste Discharge Global ID: Not reported
Waste Disch Assigned Name: Not reported
Summary : AS ASSESSMENT TO DETERMINE THE EXTENT OF THE IMPACT IS CURRENTLY IN PROGRESS.

---

68 SSW 1/4-1/2 1844 ft. **ABANDONED S/S** **LUST** **S104869033**
655 G ST **Cortese** **N/A**
FRESNO, CA 93721 **Fresno Co. CUPA**

Relative: Higher

Actual: 293 ft.

State LUST:

Cross Street:	VENTURA		
Qty Leaked:	Not reported		
Case Number	5T10000124		
Reg Board:	5F		
Chemical:	Gasoline		
Lead Agency:	Regional Board		
Local Agency :	10000		
Case Type:	Drinking Water Aquifer affected		
Status:	**Preliminary site assessment underway**		
Review Date:	Not reported	Confirm Leak:	Not reported
Workplan:	2005-11-18 00:00:00	Prelim Assess:	2005-11-18 00:00:00
Pollution Char:	Not reported	Remed Plan:	Not reported
Remed Action:	Not reported		
Monitoring:	Not reported		
Close Date:	Not reported		
Release Date:	1988-10-10 00:00:00		
Cleanup Fund Id :	Not reported		
Discover Date :	1988-09-06 00:00:00		
Enforcement Dt :	1965-01-01 00:00:00		
Enf Type:	SEL		
Enter Date :	1988-10-02 00:00:00		
Funding:	State Funds		
Staff Initials:	OSC		
How Discovered:	Tank Closure		
How Stopped:	Not reported		
Interim :	No		
Leak Cause:	Corrosion		
Leak Source:	Tank		
MTBE Date :	Not reported		
Max MTBE GW :	Not reported		
MTBE Tested:	MTBE Detected. Site tested for MTBE & MTBE detected		
Priority:	Not reported		
Local Case # :	FA0269407		
Beneficial:	Not reported		
Staff :	DAM		
GW Qualifier :	Not reported		
Max MTBE Soil :	0.01 Parts per Million		
Soil Qualifier :	<		
Hydr Basin #:	SAN JOAQUIN (5-22)		
Operator :	Not reported		
Oversight Prgm:	LUST		
Review Date :	1988-10-10 00:00:00		
Stop Date :	1988-09-06 00:00:00		
Work Suspended :	No		
Responsible Party	CITY OF FRESNO		
RP Address:	1919 E MCKINLEY, FRESNO, CA 93708		
Global Id:	T0601900122		

ABANDONED S/S (Continued) **S104869033**

Org Name: Not reported
Contact Person: Not reported
MTBE Conc: 1
Mtbe Fuel: 1
Water System Name: Not reported
Well Name: Not reported
Distance To Lust: 0
Waste Discharge Global ID: Not reported
Waste Disch Assigned Name: Not reported
Summary : Not reported

LUST Region 5:
Substance: GASOLINE
Case Type: Drinking Water Aquifer affected
Program: LUST
Staff Initials: DAM
Case Number: 5T10000124
Status: Preliminary site assessment underway
MTBE Code: N/A
Lead Agency: Regional

CORTESE:
Region: CORTESE
Fac Address 2: 655 G ST

CUPA:
Facility ID: FA0269407
Region: CUPA
Program Element: CONTAMINATED UST SITE/RWQCB LEAD AGENCY
Owner Name: FRESNO, CITY OF
APM Number: 467-081-16T

Facility ID: FA0269407
Region: CUPA
Program Element: UST REMOVAL/CLOSURE W/3 TANKS
Owner Name: FRESNO, CITY OF
APM Number: 467-081-16T

Q69
West
1/4-1/2
1858 ft.

Relative:
Lower

Actual:
288 ft.

JENSEN & PILEGARD
1111 G ST
FRESNO, CA 93706

LUST 1002847851
Cortese N/A
Fresno Co. CUPA
SWEEPS UST

Site 1 of 4 in cluster Q

State LUST:
Cross Street: Not reported
Qty Leaked: Not reported
Case Number 5T10000069
Reg Board: 5F
Chemical: Diesel
Lead Agency: Local Agency
Local Agency : 10000
Case Type: Soil only
Status: Case Closed
Review Date: 1990-10-10 00:00:00
Confirm Leak: 1990-10-10 00:00:00
Workplan: Not reported
Prelim Assess: Not reported
Pollution Char: Not reported
Remed Plan: Not reported
Remed Action: Not reported
Monitoring: Not reported
Close Date: 2005-05-18 00:00:00
Release Date: 1990-10-11 00:00:00

JENSEN & PILEGARD (Continued) **1002847851**

Cleanup Fund Id : Not reported
Discover Date : 1990-10-10 00:00:00
Enforcement Dt : 1965-01-01 00:00:00
Enf Type: CLOS
Enter Date : 1990-11-07 00:00:00
Funding: Responsible Party
Staff Initials: PHI
How Discovered: Tank Closure
How Stopped: Not reported
Interim : Not reported
Leak Cause: UNK
Leak Source: UNK
MTBE Date : Not reported
Max MTBE GW : Not reported
MTBE Tested: Not Required to be Tested.
Priority: Not reported
Local Case # : FA0169671
Beneficial: Not reported
Staff : DAM
GW Qualifier : Not reported
Max MTBE Soil : Not reported
Soil Qualifier : Not reported
Hydr Basin #: SAN JOAQUIN (5-22)
Operator : Not reported
Oversight Prgm: LUST
Review Date : 1990-11-07 00:00:00
Stop Date : 1990-09-18 00:00:00
Work Suspended : No
Responsible Party JENSEN AND PILEGARD
RP Address: 1068 "G" STREET, FRESNO, CA 93706
Global Id: T0601900068
Org Name: Not reported
Contact Person: Not reported
MTBE Conc: 0
Mtbe Fuel: 0
Water System Name: Not reported
Well Name: Not reported
Distance To Lust: 0
Waste Discharge Global ID: Not reported
Waste Disch Assigned Name: Not reported
Summary : AN ASSESSMENT TO DETERMINE THE EXTENT OF IMPACT IS CURRENTLYIN PROGRESS.

LUST Region 5:
Substance: DIESEL
Case Type: Soil only
Program: LUST
Staff Initials: DAM
Case Number: 5T10000069
Status: Case Closed
MTBE Code: N/A
Lead Agency: Local

CORTESE:
Region: CORTESE
Fac Address 2: 1111 G ST

CUPA:
Facility ID: FA0169671
Region: CUPA

JENSEN & PILEGARD (Continued) **1002847851**

Program Element: FORMER CONTAMINATED SITE/CLEANUP COMPLETE
Owner Name: JENSEN & PILEGARD
APM Number: 467-062-06

Facility ID: FA0169671
Region: CUPA
Program Element: UST REMOVAL/CLOSURE W/2 TANKS
Owner Name: JENSEN & PILEGARD
APM Number: 467-062-06

SWEEPS:

Status :	Not reported
Comp Number :	51569
Number :	Not reported
Board Of Equalization :	44-004407
Ref Date :	Not reported
Act Date :	Not reported
Created Date :	Not reported
Tank Status :	Not reported
Owner Tank Id :	Not reported
Swrcb Tank Id :	10-000-051569-000001
Actv Date :	Not reported
Capacity :	8000
Tank Use :	M.V. FUEL
Stg :	PRODUCT
Content :	DIESEL
Number Of Tanks :	1

Q70
West
1/4-1/2
1865 ft.

Relative:
Lower

Actual:
288 ft.

PG&E GAS PLANT FRESNO 325 3A
F/MARIPOSA BET F G FRESNO TULA
FRESNO, CA 93706

CERCLIS 1000196845
FINDS CAD981415912

Site 2 of 4 in cluster Q

CERCLIS Classification Data:

Federal Facility:	Not a Federal Facility		
Non NPL Status:	Other Cleanup Activity: State-Lead Cleanup		
NPL Status:	Not on the NPL		
Contact:	Betsy Curnow	Contact Tel:	(415) 972-3093
Contact Title:	Not reported		
Contact:	Jere Johnson	Contact Tel:	(415) 972-3094
Contact Title:	Not reported		

CERCLIS Assessment History:

Assessment:	DISCOVERY	Completed:	07/01/1986
Assessment:	PRELIMINARY ASSESSMENT	Completed:	12/01/1987
Assessment:	SITE INSPECTION	Completed:	09/08/1989

CERCLIS Site Status:
Low

FINDS:
Other Pertinent Environmental Activity Identified at Site:
CERCLIS (Comprehensive Environmental Response, Compensation, and Liability Information System) is the Superfund database that is used to support management in all phases of the Superfund program. The system contains information on all aspects of hazardous waste sites, including an inventory of sites, planned and actual site activities, and financial information.

Q71
West
1/4-1/2
1917 ft.

Relative:
Lower

Actual:
288 ft.

PG&E G STREET SUBSTATION
1131 G
FRESNO, CA 93706

Cortese **S104869002**
Fresno Co. CUPA **N/A**

Site 3 of 4 in cluster Q

CORTESE:
Region: CORTESE
Fac Address 2: Not reported

CUPA:
Facility ID: FA0273183
Region: CUPA
Program Element: CONTAMINATED SITE - MISC/DTSC LEAD
Owner Name: PACIFIC GAS & ELECTRIC COMPANY
APM Number: Not reported

Q72
West
1/4-1/2
1917 ft.

Relative:
Lower

Actual:
288 ft.

PG&E G STREET SUBSTATION
1131 G STREET
FRESNO, CA 93706

Cal-Sites **S101480254**
SLIC **N/A**

Site 4 of 4 in cluster Q

CAL-SITES:
Facility ID 10490101
Status: **BKLG - BACKLOG, POTENTIAL ANNUAL WORKPLAN (AWP) SITE**
Status Date: 01/30/1992
Lead: Not reported
Region: 1 - SACRAMENTO
Branch: CC - CENTRAL CALIFORNIA
File Name: Not reported
Status Name: BACKLOG - POTENTIAL AWP SITE
Lead Agency: N/A
NPL: Not reported
SIC: 49 ELECTRIC, GAS & SANITARY SERVICES
Facility Type: RP
Type Name: RESPONSIBLE PARTY
Staff Member Responsible for Site: Not reported
Supervisor Responsible for Site: Not reported
Region Water Control Board: CV - CENTRAL VALLEY
Access: Not reported
Cortese: Not reported
Hazardous Ranking Score: Not reported
Date Site Hazard Ranked: Not reported
Groundwater Contamination: Not reported
No. of Contamination Sources: 0
Lat/Long: Not reported
Lat/long Method: Not reported
State Assembly District Code: 31
State Senate District: 16

Not reported

Click this hyperlink while viewing on your computer to access additional CAL-SITES detail in the EDR Site Report.

CA STATE SLIC :
Global Id : SLT5FT504525
Region : STATE
Assigned Name : SLICSITE
Lead Agency Contact : Not reported
Lead Agency : DEPARTMENT OF TOXIC SUBSTANCES CONTROL
Lead Agency Case Number : SLT5FT050
Responsible Party : ROBERT DOSS

PG&E G STREET SUBSTATION (Continued) **S101480254**

Recent Dtw : Not reported
Facility Status : **Case Open**
Substance Released : MET, PET

73
SW
1/4-1/2
1920 ft.

FELIX AUTO MECHANIC
804 F ST
FRESNO, CA 93706

LUST S106175227
SWEEPS UST N/A

Relative:
Equal

Actual:
292 ft.

State LUST:

Cross Street:	KERN
Qty Leaked:	Not reported
Case Number	5T10000248
Reg Board:	5F
Chemical:	Waste Oil
Lead Agency:	Local Agency
Local Agency :	10000
Case Type:	Soil only
Status:	**Case Closed**
Review Date:	Not reported
Workplan:	Not reported
Pollution Char:	Not reported
Remed Action:	Not reported
Monitoring:	Not reported
Close Date:	2001-03-22 00:00:00
Release Date:	1990-08-27 00:00:00
Cleanup Fund Id :	Not reported
Discover Date :	1990-07-24 00:00:00
Enforcement Dt :	1965-01-01 00:00:00
Enf Type:	Not reported
Enter Date :	1990-08-30 00:00:00
Funding:	Not reported
Staff Initials:	JRA
How Discovered:	Tank Closure
How Stopped:	Not reported
Interim :	Not reported
Leak Cause:	Corrosion
Leak Source:	UNK
MTBE Date :	Not reported
Max MTBE GW :	Not reported
MTBE Tested:	Not Required to be Tested.
Priority:	Not reported
Local Case # :	FA0269415
Beneficial:	Not reported
Staff :	DAM
GW Qualifier :	Not reported
Max MTBE Soil :	Not reported
Soil Qualifier :	Not reported
Hydr Basin #:	SAN JOAQUIN (5-22)
Operator :	JIM DIAZ
Oversight Prgm:	LUST
Review Date :	1990-08-30 00:00:00
Stop Date :	1990-06-28 00:00:00
Work Suspended :	No
Responsible Party	CHLOE D. PARENTI
RP Address:	3474 W. JENSEN, FRESNO, CA 93706
Global Id:	T0601900246
Org Name:	Not reported
Contact Person:	Not reported

Confirm Leak:	Not reported
Prelim Assess:	Not reported
Remed Plan:	Not reported

FELIX AUTO MECHANIC (Continued) **S106175227**

MTBE Conc: 0
Mtbe Fuel: 0
Water System Name: DANISH CREAMERY ASSOCIATION
Well Name: Not reported
Distance To Lust: 0
Waste Discharge Global ID: W0601900375
Waste Disch Assigned Name: 1000375-001GEN
Summary : AN ASSESSMENT TO DETERMINE THE EXTENT OF IMPACT IS CURRENTLY IN PROGRESS.

LUST Region 5:
Substance: WASTE OIL
Case Type: Soil only
Program: LUST
Staff Initials: DAM
Case Number: 5T10000248
Status: Case Closed
MTBE Code: N/A
Lead Agency: Local

SWEEPS:
Status : Not reported
Comp Number : 40492
Number : Not reported
Board Of Equalization : 44-004162
Ref Date : Not reported
Act Date : Not reported
Created Date : Not reported
Tank Status : Not reported
Owner Tank Id : Not reported
Swrcb Tank Id : 10-000-040492-000001
Actv Date : Not reported
Capacity : 4000
Tank Use : M.V. FUEL
Stg : PRODUCT
Content : LEADED
Number Of Tanks : 3

Status : Not reported
Comp Number : 40492
Number : Not reported
Board Of Equalization : 44-004162
Ref Date : Not reported
Act Date : Not reported
Created Date : Not reported
Tank Status : Not reported
Owner Tank Id : Not reported
Swrcb Tank Id : 10-000-040492-000002
Actv Date : Not reported
Capacity : 4000
Tank Use : M.V. FUEL
Stg : PRODUCT
Content : REG UNLEADED
Number Of Tanks : Not reported

Status : Not reported
Comp Number : 40492
Number : Not reported
Board Of Equalization : 44-004162

FELIX AUTO MECHANIC (Continued) **S106175227**

Ref Date :	Not reported
Act Date :	Not reported
Created Date :	Not reported
Tank Status :	Not reported
Owner Tank Id :	Not reported
Swrcb Tank Id :	10-000-040492-000004
Actv Date :	Not reported
Capacity :	500
Tank Use :	OIL
Stg :	WASTE
Content :	WASTE OIL
Number Of Tanks :	Not reported

Status :	A
Comp Number :	40492
Number :	2
Board Of Equalization :	44-004162
Ref Date :	10-24-90
Act Date :	10-24-90
Created Date :	02-29-88
Tank Status :	A
Owner Tank Id :	Not reported
Swrcb Tank Id :	10-000-040492-000003
Actv Date :	10-24-90
Capacity :	4000
Tank Use :	M.V. FUEL
Stg :	P
Content :	DIESEL
Number Of Tanks :	1

74
West
1/4-1/2
1963 ft.

Relative:
Lower

Actual:
288 ft.

PGANDE MANUFACTURED GAS PLANT SQ-FR-FRS-2
BLOCK OF F,G, FRESNO AND TULARE STREETS
FRESNO, CA 93700

Manufactured Gas Plants **1008407681**
N/A

75
South
1/4-1/2
2002 ft.

Relative:
Higher

Actual:
293 ft.

TRINI'S BEACON
603 G ST
FRESNO, CA 93706

LUST **U003971430**
UST **N/A**

State LUST:

Cross Street:	VENTURA
Qty Leaked:	Not reported
Case Number	5T10000690
Reg Board:	5F
Chemical:	Gasoline
Lead Agency:	Local Agency
Local Agency :	10000
Case Type:	Undefined
Status:	**Leak being confirmed**
Abate Method:	Excavate and Dispose - remove contaminated soil and dispose in approved site
Review Date:	1998-11-04 00:00:00
Confirm Leak:	1998-11-04 00:00:00

TRINI'S BEACON (Continued) U003971430

Workplan: Not reported
Pollution Char: Not reported
Remed Action: Not reported
Monitoring: Not reported
Close Date: Not reported
Release Date: 1998-11-30 00:00:00
Cleanup Fund Id : Not reported
Discover Date : 1998-11-04 00:00:00
Enforcement Dt : 1965-01-01 00:00:00
Enf Type: Not reported
Enter Date : 1999-05-13 00:00:00
Funding: Responsible Party
Staff Initials: DAV
How Discovered: Tank Closure
How Stopped: Not reported
Interim : Not reported
Leak Cause: Not reported
Leak Source: UNK
MTBE Date : Not reported
Max MTBE GW : Not reported
MTBE Tested: Site NOT Tested for MTBE.Includes Unknown and Not Analyzed.
Priority: Medium priority
Local Case # : FA0003738
Beneficial: Not reported
Staff : DAM
GW Qualifier : Not reported
Max MTBE Soil : Not reported
Soil Qualifier : Not reported
Hydr Basin #: SAN JOAQUIN (5-22)
Operator : TRINIDAD TORRES
Oversight Prgm: LUST
Review Date : 1999-05-13 00:00:00
Stop Date : 1998-11-04 00:00:00
Work Suspended :No
Responsible Party TRINIDAD TORRES
RP Address: 603 G ST FRESNO CA 93706
Global Id: T0601900669
Org Name: Not reported
Contact Person: Not reported
MTBE Conc: 0
Mtbe Fuel: 1
Water System Name: DANISH CREAMERY ASSOCIATION
Well Name: Not reported
Distance To Lust: 0
Waste Discharge Global ID: W0601900375
Waste Disch Assigned Name: 1000375-001GEN
Summary : Not reported

Prelim Assess: Not reported
Remed Plan: Not reported

LUST Region 5:
Substance: GASOLINE
Case Type: Undefined
Program: LUST
Staff Initials: DAM
Status: Leak being confirmed
MTBE Code: N/A
Lead Agency: Local

Case Number: 5T10000690

State UST:

TRINI'S BEACON (Continued) **U003971430**

Facility ID: FA0003738
Region: STATE
Local Agency: 10000

---

76 West 1/4-1/2 2045 ft.

Relative: Lower

Actual: 288 ft.

VOPAK USA INCORPORATED
1152 G STREET
FRESNO, CA 93706

FINDS 1000136187
HAZNET CAD047384185
RCRA-LQG
RCRA-TSDF
SLIC
CA FID UST
HIST UST
SWEEPS UST

RCRAInfo:
Owner: VAN WATERS & ROGERS,DIVISION OF UNIVAR
(209) 486-1221
EPA ID: CAD047384185

Contact: Not reported

Classification: Large Quantity Generator, TSDF
TSDF Activities: Not reported

BIENNIAL REPORTS:
Last Biennial Reporting Year: 2003

Waste	Quantity (Lbs)	Waste	Quantity (Lbs)
D018	15208.00	D039	8158.00
D040	8158.00	U019	15208.00
U025	8158.00	U076	7050.00
U079	7050.00	U210	10050.00

Violation Status: Violations exist

Regulation Violated: Not reported
Area of Violation: TRANSPORTER-OTHER REQUIREMENTS
Date Violation Determined: 01/11/1988
Actual Date Achieved Compliance: 03/25/1988

Enforcement Action: WRITTEN INFORMAL
Enforcement Action Date: 02/19/1988
Penalty Type: Not reported

Regulation Violated: Not reported
Area of Violation: GENERATOR-OTHER REQUIREMENTS
Date Violation Determined: 01/11/1988
Actual Date Achieved Compliance: 03/25/1988

Enforcement Action: WRITTEN INFORMAL
Enforcement Action Date: 02/19/1988
Penalty Type: Not reported

Regulation Violated: Not reported
Area of Violation: GENERATOR-GENERAL REQUIREMENTS
Date Violation Determined: 07/14/1986
Actual Date Achieved Compliance: 09/05/1986

Enforcement Action: WRITTEN INFORMAL
Enforcement Action Date: 07/22/1986
Penalty Type: Not reported

Regulation Violated: Not reported
Area of Violation: GENERATOR-GENERAL REQUIREMENTS
Date Violation Determined: 06/30/1986
Actual Date Achieved Compliance: 09/05/1986

VOPAK USA INCORPORATED (Continued) **1000136187**

Enforcement Action: WRITTEN INFORMAL
Enforcement Action Date: 07/22/1986
Penalty Type: Not reported

Regulation Violated: Not reported
Area of Violation: GENERATOR-GENERAL REQUIREMENTS
Date Violation Determined: 12/11/1985
Actual Date Achieved Compliance: 03/25/1988

Enforcement Action: WRITTEN INFORMAL
Enforcement Action Date: 12/11/1985
Penalty Type: Not reported

Regulation Violated: Not reported
Area of Violation: GENERATOR-GENERAL REQUIREMENTS
Date Violation Determined: 10/01/1984
Actual Date Achieved Compliance: 04/25/1988

Enforcement Action: WRITTEN INFORMAL
Enforcement Action Date: 10/01/1984
Penalty Type: Not reported

There are 6 violation record(s) reported at this site:

Evaluation	Area of Violation	Date of Compliance
Compliance Evaluation Inspection	TRANSPORTER-OTHER REQUIREMENTS	19880325
	GENERATOR-OTHER REQUIREMENTS	19880325
Financial Record Review	GENERATOR-GENERAL REQUIREMENTS	19860905
Financial Record Review	GENERATOR-GENERAL REQUIREMENTS	19860905
Compliance Evaluation Inspection	GENERATOR-GENERAL REQUIREMENTS	19880325
Compliance Evaluation Inspection	GENERATOR-GENERAL REQUIREMENTS	19880425

FINDS:
Other Pertinent Environmental Activity Identified at Site:
California - Hazardous Waste Tracking System - Datamart

RCRAInfo is a national information system that supports the Resource Conservation and Recovery Act (RCRA) program through the tracking of events and activities related to facilities that generate, transport, and treat, store, or dispose of hazardous waste. RCRAInfo allows RCRA program staff to track the notification, permit, compliance, and corrective action activities required under RCRA.

HAZNET:
Gepaid: CAD047384185
TSD EPA ID: CAD008302903
Gen County: Fresno
Tsd County: Fresno
Tons: 2.67
Facility Address 2: Not reported
Waste Category: Aqueous solution with less than 10% total organic residues
Disposal Method: Transfer Station
Contact: M NASSRALLA/REGULATORY MANAGER
Telephone: (323) 837-7142
Mailing Name: UNIVAR USA INC
Mailing Address: PO BOX 512062
LOS ANGELES, CA 90051 - 0062
County Fresno

VOPAK USA INCORPORATED (Continued) **1000136187**

Gepaid: CAD047384185
TSD EPA ID: CAT000646117
Gen County: Fresno
Tsd County: Fresno
Tons: 3.25
Facility Address 2: Not reported
Waste Category:
Disposal Method: Disposal, Land Fill
Contact: M NASSRALLA/REGULATORY MANAGER
Telephone: (323) 837-7142
Mailing Name: UNIVAR USA INC
Mailing Address: PO BOX 512062
LOS ANGELES, CA 90051 - 0062
County Fresno

Gepaid: CAD047384185
TSD EPA ID: CAT000646117
Gen County: Fresno
Tsd County: Fresno
Tons: 1.5
Facility Address 2: Not reported
Waste Category: Other organic solids
Disposal Method: Disposal, Other
Contact: M NASSRALLA/REGULATORY MANAGER
Telephone: (323) 837-7142
Mailing Name: UNIVAR USA INC
Mailing Address: PO BOX 512062
LOS ANGELES, CA 90051 - 0062
County Fresno

Gepaid: CAD047384185
TSD EPA ID: CAD008302903
Gen County: Fresno
Tsd County: Fresno
Tons: 1.06
Facility Address 2: Not reported
Waste Category: Aqueous solution with less than 10% total organic residues
Disposal Method: Not reported
Contact: M NASSRALLA/REGULATORY MANAGER
Telephone: (323) 837-7142
Mailing Name: UNIVAR USA INC
Mailing Address: PO BOX 512062
LOS ANGELES, CA 90051 - 0062
County Fresno

VOPAK USA INCORPORATED (Continued) **1000136187**

FID:

Facility ID:	10002396	Regulate ID:	00013994
Reg By:	Inactive Underground Storage Tank Location		
Cortese Code:	Not reported	SIC Code:	Not reported
Status:	Inactive	Facility Tel:	(209) 486-1221
Mail To:	Not reported 1152 G ST FRESNO, CA 93709		
Contact:	Not reported	Contact Tel:	Not reported
DUNs No:	Not reported	NPDES No:	Not reported
Creation:	10/22/93	Modified:	00/00/00
EPA ID:	Not reported		
Comments:	Not reported		

CA STATE SLIC :

Global Id :	SL185704255
Region :	STATE
Assigned Name :	SLICSITE
Lead Agency Contact :	Not reported
Lead Agency :	Not reported
Lead Agency Case Number :	Not reported
Responsible Party :	MICHAEL GAUDETTE
Recent Dtw :	92
Facility Status :	**Remediation Plan**
Substance Released :	PCE

UST HIST:

Facility ID:	13994	Owner Name:	UNIVAR CORPORATION
Total Tanks:	1	Region:	STATE
Owner Address:	1600 NORTON BUILDING SEATTLE, WA 98104		
Tank Used for:	PRODUCT		
Tank Num:	1	Container Num:	1
Tank Capacity:	00001000	Year Installed:	Not reported
Type of Fuel:	DIESEL	Tank Construction:	Not Reported
Leak Detection:	Stock Inventor		
Contact Name:	MIKE CROSS	Telephone:	(209) 486-1221
Facility Type:	Other	Other Type:	CHEMICAL DISTRIBUTOR

SWEEPS:

Status :	Not reported
Comp Number :	13994
Number :	Not reported
Board Of Equalization :	Not reported
Ref Date :	Not reported
Act Date :	Not reported
Created Date :	Not reported
Tank Status :	Not reported
Owner Tank Id :	Not reported
Swrcb Tank Id :	10-000-013994-000001
Actv Date :	Not reported
Capacity :	1000
Tank Use :	M.V. FUEL
Stg :	PRODUCT
Content :	DIESEL
Number Of Tanks :	1

Map ID / Direction / Distance / Distance (ft.) / Elevation	Site	Database(s)	EDR ID Number / EPA ID Number
77 SSE 1/4-1/2 2105 ft.	**S & J MINI MART 476 H ST FRESNO, CA 93721**	**LUST Cortese Fresno Co. CUPA**	**S104869180 N/A**

Relative: Higher

Actual: 293 ft.

State LUST:

Cross Street:	BELMONT		
Qty Leaked:	Not reported		
Case Number	5T10000489		
Reg Board:	5F		
Chemical:	Gasoline		
Lead Agency:	Regional Board		
Local Agency :	10000		
Case Type:	Drinking Water Aquifer affected		
Status:	**Case Closed**		
Abate Method:	No Action Required - incident is minor, requiring no remedial action		
Review Date:	Not reported	Confirm Leak:	Not reported
Workplan:	1994-04-13 00:00:00	Prelim Assess:	1994-04-13 00:00:00
Pollution Char:	Not reported	Remed Plan:	Not reported
Remed Action:	Not reported		
Monitoring:	Not reported		
Close Date:	1999-01-01 00:00:00		
Release Date:	1994-04-13 00:00:00		
Cleanup Fund Id :	Not reported		
Discover Date :	1994-03-23 00:00:00		
Enforcement Dt :	1965-01-01 00:00:00		
Enf Type:	None Taken		
Enter Date :	1994-04-29 00:00:00		
Funding:	Responsible Party		
Staff Initials:	LUI		
How Discovered:	OM		
How Stopped:	Not reported		
Interim :	Not reported		
Leak Cause:	UNK		
Leak Source:	UNK		
MTBE Date :	1996-05-06 00:00:00		
Max MTBE GW :	5 Parts per Billion		
MTBE Tested:	MTBE Detected. Site tested for MTBE & MTBE detected		
Priority:	4		
Local Case # :	Not reported		
Beneficial:	Not reported		
Staff :	DAM		
GW Qualifier :	<		
Max MTBE Soil :	Not reported		
Soil Qualifier :	Not reported		
Hydr Basin #:	SAN JOAQUIN (5-22)		
Operator :	SANTOCH BAINS		
Oversight Prgm:	LUST		
Review Date :	1999-01-01 00:00:00		
Stop Date :	Not reported		
Work Suspended :	No		
Responsible Party	RED TRIANGLE OIL		
RP Address:	2809 S CHESTNUT, FRESNO, CA 93725		
Global Id:	T0601900473		
Org Name:	Not reported		
Contact Person:	Not reported		
MTBE Conc:	1		
Mtbe Fuel:	1		
Water System Name:	Not reported		

S & J MINI MART (Continued) **S104869180**

Well Name: Not reported
Distance To Lust: 0
Waste Discharge Global ID: Not reported
Waste Disch Assigned Name: Not reported
Summary : LOW RISK GROUNDWATER, GASOLINE IMPACTS IN SOILS AND GROUND- WATER VERY LOW. ADDITIONAL INVESTIGATION UNNECESSARY; REMEDIATION UNNECCESSARY.

LUST Region 5:
Substance: GASOLINE
Case Type: Drinking Water Aquifer affected
Program: LUST
Staff Initials: DAM Case Number: 5T10000489
Status: Case Closed
MTBE Code: 1
Lead Agency: Regional

CORTESE:
Region: CORTESE
Fac Address 2: 476 H ST

CUPA:
Facility ID: FA0269426
Region: CUPA
Program Element: HAZ MAT DISCLOSURE/CLOSED SITE
Owner Name: RED TRIANGLE OIL COMPANY
APM Number: Not reported

Facility ID: FA0269426
Region: CUPA
Program Element: CLOSED UST FACILITY/DATA VAULT
Owner Name: RED TRIANGLE OIL COMPANY
APM Number: Not reported

Facility ID: FA0269426
Region: CUPA
Program Element: FORMER CONTAMINATED SITE/CLEANUP COMPLETE
Owner Name: RED TRIANGLE OIL COMPANY
APM Number: Not reported

R78 NNW 1/4-1/2 2207 ft. **FRESNO COUNTY CREDIT UNION** **CERC-NFRAP** **1003879054**
2211 MERCED ST **CAD982358509**
FRESNO, CA 93721

Site 1 of 4 in cluster R

Relative: Lower

Actual: 291 ft.

CERCLIS-NFRAP Classification Data:
Federal Facility: Not a Federal Facility
Non NPL Code: NFRAP
NPL Status: Not on the NPL
CERCLIS-NFRAP Assessment History:
Assessment: DISCOVERY Completed: 11/01/1987
Assessment: PRELIMINARY ASSESSMENT Completed: 11/10/1988
Assessment: ARCHIVE SITE Completed: 11/10/1988

Map ID Direction Distance Distance (ft.) Elevation	Site	Database(s)	EDR ID Number EPA ID Number
R79 **NNW** **1/4-1/2** **2207 ft.**	**FRESNO COUNTY EMPLOYEES CREDIT UNION SITE** **2211 MERCED STREET** **FRESNO, CA 93721**	**CA BOND EXP. PLAN**	**S100833490** **N/A**

Site 2 of 4 in cluster R

Relative:
Lower

Actual:
291 ft.

BEP:

Site Description :	The site is presently owned by the Fresno County Credit Union and was previously a gasoline station. Five underground tanks were installed at the gas station by 1953. In December, 1981, a construction firm removed three tanks and the tanks were pressure tested. One tank failed to hold pressure and was disposed of as scrap metal. It is not known what became of the other two tanks.
Hazardous Waste Desc :	Soil samples taken indicate that the soils were contaminated with constituents, typically found in gasoline, down to a depth of 55 feet. Ground water was encountered at a depth of 75 feet. Soil borings from the site contained benzene, toluene, ethylbenzene, xylene, organic lead, and EDB. Water samples contained all these same contaminants with the exception of organic lead.
Threat To Public Health & Env :	Ground water beneath the site shows signs of contamination by constituents of gasoline. The ground water in this area, according to the Central Valley RWQCB, is of excellent quality and is used as the main source of drinking water.
Site Activity Status :	Twining Laboratories, Inc., prepared a report for Fresno County Employees Credit Union entitled "Preliminary Geotechnical Investigation, Gasoline Contamination Assessment, Proposed Credit Union Building". The report was dated May 28, 1985 and describes the field and laboratory investigation.
Project Revenue Source Co. :	Not Reported
PRS Company Address :	Not reported Not reported
Project Revenue Source Desc :	This site is projected to be remediated by the responsible parties with reimbursement to DHS for its oversight costs. If the RPs are unable to fund site investigation and remediation, another source of funds will need to be identified.
Responsible Party :	BACKLOG SITE CLEANUP PLANNING REPORT

R80 **NNW** **1/4-1/2** **2207 ft.**	**FRESNO CO EMPLOYEES CREDIT UN** **2211 MERCED ST** **FRESNO, CA 93703**	**LUST** **CA FID UST** **SWEEPS UST**	**S101581299** **N/A**

Site 3 of 4 in cluster R

Relative:
Lower

Actual:
291 ft.

State LUST:

Cross Street:	Not reported		
Qty Leaked:	Not reported		
Case Number	5T10000029		
Reg Board:	5F		
Chemical:	Gasoline		
Lead Agency:	Regional Board		
Local Agency :	10000		
Case Type:	Soil only		
Status:	**Case Closed**		
Review Date:	1985-04-01 00:00:00	Confirm Leak:	1985-04-01 00:00:00
Workplan:	2001-11-26 00:00:00	Prelim Assess:	2001-11-26 00:00:00
Pollution Char:	Not reported	Remed Plan:	Not reported
Remed Action:	Not reported		
Monitoring:	Not reported		
Close Date:	2002-05-28 00:00:00		
Release Date:	1986-09-19 00:00:00		
Cleanup Fund Id :	Not reported		
Discover Date :	1984-01-01 00:00:00		

FRESNO CO EMPLOYEES CREDIT UN (Continued) **S101581299**

Enforcement Dt : 1965-01-01 00:00:00
Enf Type: CLOS
Enter Date : 1987-09-24 00:00:00
Funding: Not reported
Staff Initials: LAN
How Discovered: Subsurface Monitoring
How Stopped: Not reported
Interim : Not reported
Leak Cause: UNK
Leak Source: Tank
MTBE Date : Not reported
Max MTBE GW : Not reported
MTBE Tested: MTBE Detected. Site tested for MTBE & MTBE detected
Priority: Medium priority
Local Case # : FA0267531
Beneficial: Not reported
Staff : DAM
GW Qualifier : Not reported
Max MTBE Soil : 0.05 Parts per Million
Soil Qualifier : <
Hydr Basin #: SAN JOAQUIN (5-22)
Operator : Not reported
Oversight Prgm: LUST
Review Date : 2002-05-28 00:00:00
Stop Date : Not reported
Work Suspended :No
Responsible PartySUSAN RYAN
RP Address: 2580 W SHAW LN
Global Id: T0601900028
Org Name: Not reported
Contact Person: Not reported
MTBE Conc: 1
Mtbe Fuel: 1
Water System Name: Not reported
Well Name: Not reported
Distance To Lust: 0
Waste Discharge Global ID: Not reported
Waste Disch Assigned Name: Not reported
Summary : Not reported

LUST Region 5:
Substance: GASOLINE
Case Type: Soil only
Program: LUST
Staff Initials: DAM
Status: Case Closed
MTBE Code: N/A
Lead Agency: Regional

Case Number: 5T10000029

FRESNO CO EMPLOYEES CREDIT UN (Continued) **S101581299**

FID:

Facility ID:	10000055	Regulate ID:	Not reported
Reg By:	Active Underground Storage Tank Location		
Cortese Code:	Not reported	SIC Code:	Not reported
Status:	Active	Facility Tel:	Not reported
Mail To:	Not reported 4979 E UNIVERSITY FRESNO, CA 93703		
Contact:	Not reported	Contact Tel:	Not reported
DUNs No:	Not reported	NPDES No:	Not reported
Creation:	10/22/93	Modified:	00/00/00
EPA ID:	Not reported		
Comments:	Not reported		

SWEEPS:

Status :	A
Comp Number :	129
Number :	1
Board Of Equalization :	Not reported
Ref Date :	02-09-89
Act Date :	02-09-89
Created Date :	02-09-89
Tank Status :	A
Owner Tank Id :	Not reported
Swrcb Tank Id :	10-000-000129-000001
Actv Date :	02-09-89
Capacity :	550
Tank Use :	M.V. FUEL
Stg :	P
Content :	LEADED
Number Of Tanks :	2

Status :	A
Comp Number :	129
Number :	1
Board Of Equalization :	Not reported
Ref Date :	02-09-89
Act Date :	02-09-89
Created Date :	02-09-89
Tank Status :	A
Owner Tank Id :	Not reported
Swrcb Tank Id :	10-000-000129-000002
Actv Date :	02-09-89
Capacity :	550
Tank Use :	M.V. FUEL
Stg :	P
Content :	LEADED
Number Of Tanks :	Not reported

Map ID Direction Distance Distance (ft.) Elevation	Site	Database(s)	EDR ID Number EPA ID Number
R81 **NNW** **1/4-1/2** **2207 ft.**	**FRESNO CO. CREDIT UNION** **2211 MERCED** **FRESNO, CA 93721**	**Cortese**	**1000383640** **N/A**

Site 4 of 4 in cluster R

Relative:
Lower

Actual:
291 ft.

CORTESE:

Region:	CORTESE
Fac Address 2:	2211 MERCED

---

82 **North** **1/4-1/2** **2263 ft.**	**FRESNO CLINTON B.P.** **2409 FRESNO ST N** **FRESNO, CA 93703**	**HAZNET** **LUST** **Cortese**	**S103645204** **N/A**

Relative:
Higher

Actual:
294 ft.

State LUST:

Cross Street:	CLINTON		
Qty Leaked:	Not reported		
Case Number	5T10000494		
Reg Board:	5F		
Chemical:	Gasoline		
Lead Agency:	Regional Board		
Local Agency :	10000		
Case Type:	Drinking Water Aquifer affected		
Status:	**Preliminary site assessment workplan submitted**		
Review Date:	Not reported	Confirm Leak:	Not reported
Workplan:	Not reported	Prelim Assess:	Not reported
Pollution Char:	Not reported	Remed Plan:	Not reported
Remed Action:	Not reported		
Monitoring:	Not reported		
Close Date:	Not reported		
Release Date:	1994-05-02 00:00:00		
Cleanup Fund Id :	Not reported		
Discover Date :	1994-05-02 00:00:00		
Enforcement Dt :	1965-01-01 00:00:00		
Enf Type:	SEL		
Enter Date :	1994-05-13 00:00:00		
Funding:	Responsible Party		
Staff Initials:	DAV		
How Discovered:	Tank Closure		
How Stopped:	Not reported		
Interim :	Not reported		
Leak Cause:	UNK		
Leak Source:	UNK		
MTBE Date :	Not reported		
Max MTBE GW :	Not reported		
MTBE Tested:	Site NOT Tested for MTBE.Includes Unknown and Not Analyzed.		
Priority:	Not reported		
Local Case # :	FA0169717		
Beneficial:	Not reported		
Staff :	DAM		
GW Qualifier :	Not reported		
Max MTBE Soil :	Not reported		
Soil Qualifier :	Not reported		
Hydr Basin #:	SAN JOAQUIN (5-22)		
Operator :	Not reported		
Oversight Prgm:	LUST		
Review Date :	1994-05-12 00:00:00		
Stop Date :	1994-03-24 00:00:00		
Work Suspended :	No		
Responsible Party	MARY JO BATON		

FRESNO CLINTON B.P. (Continued) **S103645204**

RP Address: 5100 N 6TH ST, FRESNO, CA 93710
Global Id: T0601900478
Org Name: Not reported
Contact Person: Not reported
MTBE Conc: 0
Mtbe Fuel: 1
Water System Name: Not reported
Well Name: Not reported
Distance To Lust: 0
Waste Discharge Global ID: Not reported
Waste Disch Assigned Name: Not reported
Summary : Not reported

LUST Region 5:
Substance: GASOLINE
Case Type: Drinking Water Aquifer affected
Program: LUST
Staff Initials: DAM Case Number: 5T10000494
Status: Preliminary site assessment workplan submitted
MTBE Code: N/A
Lead Agency: Regional

HAZNET:
Gepaid: CAC000918432
TSD EPA ID: CAD980883177
Gen County: Fresno
Tsd County: Kern
Tons: 1.0425
Facility Address 2: Not reported
Waste Category: Unspecified oil-containing waste
Disposal Method: Recycler
Contact: MARY JOE BURTON
Telephone: (000) 000-0000
Mailing Name: Not reported
Mailing Address: 5100 NORTH 6TH STREET
FRESNO, CA 93710
County Fresno

CORTESE:
Region: CORTESE
Fac Address 2: 2409 FRESNO ST N

83
SSW
1/4-1/2
2268 ft.

BLUES AUTO
620 F ST
FRESNO, CA 93721

LUST **S104868689**
Cortese **N/A**
Fresno Co. CUPA
SWEEPS UST

Relative:
Lower

Actual:
291 ft.

State LUST:
Cross Street: VENTURA BLVE
Qty Leaked: Not reported
Case Number 5T10000537
Reg Board: 5F
Chemical: Gasoline
Lead Agency: Local Agency
Local Agency : 10000
Case Type: Soil only
Status: Case Closed
Review Date: Not reported Confirm Leak: Not reported
Workplan: Not reported Prelim Assess: Not reported
Pollution Char: Not reported Remed Plan: Not reported

BLUES AUTO (Continued) **S104868689**

Remed Action: Not reported
Monitoring: Not reported
Close Date: 2003-08-05 00:00:00
Release Date: 1993-07-07 00:00:00
Cleanup Fund Id : Not reported
Discover Date : 1993-06-28 00:00:00
Enforcement Dt : 1965-01-01 00:00:00
Enf Type: CLOS
Enter Date : 1993-07-26 00:00:00
Funding: Not reported
Staff Initials: LUI
How Discovered: Tank Closure
How Stopped: Not reported
Interim : Not reported
Leak Cause: UNK
Leak Source: UNK
MTBE Date : Not reported
Max MTBE GW : Not reported
MTBE Tested: Site NOT Tested for MTBE.Includes Unknown and Not Analyzed.
Priority: Not reported
Local Case # : FA0169534
Beneficial: Not reported
Staff : DAM
GW Qualifier : Not reported
Max MTBE Soil : Not reported
Soil Qualifier : Not reported
Hydr Basin #: SAN JOAQUIN (5-22)
Operator : RICHARD MARTIN
Oversight Prgm: LUST
Review Date : 1993-07-26 00:00:00
Stop Date : 1993-03-31 00:00:00
Work Suspended :No
Responsible Party AKIRA YOKOMI
RP Address: 1535 KERN ST, FRESNO, CA 93721
Global Id: T0601900520
Org Name: Not reported
Contact Person: Not reported
MTBE Conc: 0
Mtbe Fuel: 1
Water System Name: DANISH CREAMERY ASSOCIATION
Well Name: Not reported
Distance To Lust: 0
Waste Discharge Global ID: W0601900375
Waste Disch Assigned Name: 1000375-001GEN
Summary : Not reported

LUST Region 5:
Substance: GASOLINE
Case Type: Soil only
Program: LUST
Staff Initials: DAM Case Number: 5T10000537
Status: Case Closed
MTBE Code: N/A
Lead Agency: Local

CORTESE:
Region: CORTESE
Fac Address 2: 620 F ST

BLUES AUTO (Continued) **S104868689**

CUPA:

Facility ID: FA0169534
Region: CUPA
Program Element: FORMER CONTAMINATED SITE/CLEANUP COMPLETE
Owner Name: YOKOMI, NOFUKO
APM Number: 467-081-09

Facility ID: FA0169534
Region: CUPA
Program Element: UST REMOVAL/CLOSURE W/1 TANK
Owner Name: YOKOMI, NOFUKO
APM Number: 467-081-09

SWEEPS:

Status : Not reported
Comp Number : 87
Number : Not reported
Board Of Equalization : 44-003204
Ref Date : Not reported
Act Date : Not reported
Created Date : Not reported
Tank Status : Not reported
Owner Tank Id : Not reported
Swrcb Tank Id : 10-000-000087-000001
Actv Date : Not reported
Capacity : 600
Tank Use : OIL
Stg : WASTE
Content : WASTE OIL
Number Of Tanks : 1

---

84 ESE 1/4-1/2 2323 ft. **FIRE DEPT HEADQUARTERS** **450 M ST** **FRESNO, CA 93706** **LUST** **S106175230** **N/A**

Relative: Equal

Actual: 292 ft.

State LUST:

Cross Street: SANTA CLARA
Qty Leaked: Not reported
Case Number 5T10000123
Reg Board: 5F
Chemical: Gasoline
Lead Agency: Regional Board
Local Agency : 10000
Case Type: Soil only
Status: Pollution Characterization
Review Date: Not reported
Workplan: Not reported
Pollution Char: Not reported
Remed Action: Not reported
Monitoring: Not reported
Close Date: Not reported
Release Date: 1988-10-10 00:00:00
Cleanup Fund Id : Not reported
Discover Date : 1988-09-13 00:00:00
Enforcement Dt : 1965-01-01 00:00:00
Enf Type: OEFA
Enter Date : 1988-10-02 00:00:00
Funding: State Funds

Confirm Leak: Not reported
Prelim Assess: Not reported
Remed Plan: Not reported

FIRE DEPT HEADQUARTERS (Continued) **S106175230**

Staff Initials: PEG
How Discovered: Tank Closure
How Stopped: Not reported
Interim : Not reported
Leak Cause: UNK
Leak Source: UNK
MTBE Date : Not reported
Max MTBE GW : Not reported
MTBE Tested: Site NOT Tested for MTBE.Includes Unknown and Not Analyzed.
Priority: Not reported
Local Case # : FA0269414
Beneficial: Not reported
Staff : DAM
GW Qualifier : Not reported
Max MTBE Soil : Not reported
Soil Qualifier : Not reported
Hydr Basin #: SAN JOAQUIN (5-22)
Operator : Not reported
Oversight Prgm: LUST
Review Date : 1988-10-10 00:00:00
Stop Date : 1988-09-08 00:00:00
Work Suspended :No
Responsible PartyCITY OF FRESNO
RP Address: 2101 "G" ST., FRESNO, CA 93706
Global Id: T0601900121
Org Name: Not reported
Contact Person: Not reported
MTBE Conc: 0
Mtbe Fuel: 1
Water System Name: ARBOR MOBILE HOME PARK
Well Name: Not reported
Distance To Lust: 0
Waste Discharge Global ID: W0603900831
Waste Disch Assigned Name: 2000831-001GEN
Summary : Not reported

---

85 **SIERRA NATIONAL FOREST** **CERC-NFRAP** **1002850116**
NNE **1130 O STREET** **CA5122307643**
1/4-1/2 **FRESNO, CA 93721**
2334 ft.

Relative: Higher

CERCLIS-NFRAP Classification Data:
Federal Facility: Federal Facility
Non NPL Code: NFRAP
NPL Status: Not on the NPL

Actual: 297 ft.

CERCLIS-NFRAP Assessment History:

Assessment:	DISCOVERY	Completed:	08/01/1987
Assessment:	PRELIMINARY ASSESSMENT	Completed:	09/04/1990
Assessment:	SITE INSPECTION	Completed:	09/04/1990
Assessment:	SITE INSPECTION	Completed:	08/25/1993
Assessment:	ARCHIVE SITE	Completed:	08/25/1993

CERCLIS-NFRAP Alias Name(s):
SIERRA NF: BASS LAKE LANDFILL

Map ID Direction Distance Distance (ft.) Elevation	Site	Database(s)	EDR ID Number EPA ID Number
86 SSE 1/4-1/2 2443 ft.	**KALASHIAN PACKING CO. 401 H ST FRESNO, CA 93721**	**LUST Cortese Fresno Co. CUPA**	**S101294500 N/A**

Relative:
Higher

Actual:
296 ft.

State LUST:

Cross Street:	SAN BENITO ST		
Qty Leaked:	Not reported		
Case Number	5T10000401		
Reg Board:	5F		
Chemical:	Gasoline		
Lead Agency:	Local Agency		
Local Agency :	10000		
Case Type:	Undefined		
Status:	**Leak being confirmed**		
Review Date:	1992-10-14 00:00:00	Confirm Leak:	1992-10-14 00:00:00
Workplan:	Not reported	Prelim Assess:	Not reported
Pollution Char:	Not reported	Remed Plan:	Not reported
Remed Action:	Not reported		
Monitoring:	Not reported		
Close Date:	Not reported		
Release Date:	1992-10-22 00:00:00		
Cleanup Fund Id :	Not reported		
Discover Date :	1992-10-14 00:00:00		
Enforcement Dt :	1965-01-01 00:00:00		
Enf Type:	Not reported		
Enter Date :	1992-11-05 00:00:00		
Funding:	Responsible Party		
Staff Initials:	LUI		
How Discovered:	Tank Closure		
How Stopped:	Not reported		
Interim :	Not reported		
Leak Cause:	UNK		
Leak Source:	UNK		
MTBE Date :	Not reported		
Max MTBE GW :	Not reported		
MTBE Tested:	Site NOT Tested for MTBE.Includes Unknown and Not Analyzed.		
Priority:	Medium priority		
Local Case # :	FA0268242		
Beneficial:	Not reported		
Staff :	DAM		
GW Qualifier :	Not reported		
Max MTBE Soil :	Not reported		
Soil Qualifier :	Not reported		
Hydr Basin #:	SAN JOAQUIN (5-22)		
Operator :	RICHARD KALASHIAN		
Oversight Prgm:	LUST		
Review Date :	1992-10-22 00:00:00		
Stop Date :	1992-09-18 00:00:00		
Work Suspended :	No		
Responsible Party	KALASHIAN PACKING CO.		
RP Address:	401 -H- STREET - FRESNO, CA 93721		
Global Id:	T0601900392		
Org Name:	Not reported		
Contact Person:	Not reported		
MTBE Conc:	0		
Mtbe Fuel:	1		
Water System Name:	Not reported		
Well Name:	Not reported		

KALASHIAN PACKING CO. (Continued) **S101294500**

Distance To Lust: 0
Waste Discharge Global ID: Not reported
Waste Disch Assigned Name: Not reported
Summary : AN ASSESSMENT TO DETERMINE THE EXTENT OF IPACE IS IN PROGRESS.

LUST Region 5:
Substance: GASOLINE
Case Type: Undefined
Program: LUST
Staff Initials: DAM
Case Number: 5T10000401
Status: Leak being confirmed
MTBE Code: N/A
Lead Agency: Local

CORTESE:
Region: CORTESE
Fac Address 2: 401 H ST

CUPA:
Facility ID: FA0270516
Region: CUPA
Program Element: HAZ MAT DISCLOSURE/CLOSED SITE
Owner Name: KALASHIAN, RICHARD
APM Number: Not reported

Facility ID: FA0268242
Region: CUPA
Program Element: CONTAMINATED UST SITE/EHS LEAD AGENCY
Owner Name: SOUTHERN PACIFIC RAILROAD
APM Number: Not reported

Facility ID: FA0270516
Region: CUPA
Program Element: MEDIUM HAZARDOUS MATERIALS HANDLER
Owner Name: KALASHIAN, RICHARD
APM Number: Not reported

Facility ID: FA0268242
Region: CUPA
Program Element: UST REMOVAL/CLOSURE W/1 TANK
Owner Name: SOUTHERN PACIFIC RAILROAD
APM Number: Not reported

---

87 WSW 1/4-1/2 2452 ft. **FRANKS SERVICE STATION** **1060 E ST** **FRESNO, CA 93721** **LUST S106175285** **SWEEPS UST N/A**

Relative: Lower
Actual: 284 ft.

State LUST:
Cross Street: MARIPOSA
Qty Leaked: Not reported
Case Number 5T10000466
Reg Board: 5F
Chemical: Gasoline
Lead Agency: Local Agency
Local Agency : 10000
Case Type: Soil only
Status: Case Closed
Review Date: Not reported
Confirm Leak: Not reported
Workplan: Not reported
Prelim Assess: Not reported

FRANKS SERVICE STATION (Continued) **S106175285**

Pollution Char: Not reported
Remed Plan: Not reported
Remed Action: Not reported
Monitoring: Not reported
Close Date: 1996-06-21 00:00:00
Release Date: 1993-10-27 00:00:00
Cleanup Fund Id : Not reported
Discover Date : 1993-10-18 00:00:00
Enforcement Dt : 1965-01-01 00:00:00
Enf Type: None Taken
Enter Date : 1993-12-07 00:00:00
Funding: State Funds
Staff Initials: JRA
How Discovered: Tank Closure
How Stopped: Not reported
Interim : Not reported
Leak Cause: UNK
Leak Source: Not reported
MTBE Date : Not reported
Max MTBE GW : Not reported
MTBE Tested: Site NOT Tested for MTBE.Includes Unknown and Not Analyzed.
Priority: 4
Local Case # : Not reported
Beneficial: Not reported
Staff : DAM
GW Qualifier : Not reported
Max MTBE Soil : Not reported
Soil Qualifier : Not reported
Hydr Basin #: SAN JOAQUIN (5-22)
Operator : MIKIYE TASHIMA
Oversight Prgm: LUST
Review Date : 1997-04-02 00:00:00
Stop Date : 1993-09-16 00:00:00
Work Suspended :No
Responsible PartyMIKIYE TASHIMA
RP Address: 2722 HUGHES N, FRESNO, CA 93722
Global Id: T0601900453
Org Name: Not reported
Contact Person: Not reported
MTBE Conc: 0
Mtbe Fuel: 1
Water System Name: Not reported
Well Name: Not reported
Distance To Lust: 0
Waste Discharge Global ID: Not reported
Waste Disch Assigned Name: Not reported
Summary : FRESNO COUNTY COMMUNITY HEALTH DEPARTMENT HAS REQUIRED THE SITE RESPONSIBLE PARTY TO SECURE THE SERVICES OF AN APPROVEDENVIRINMENTAL ENGINEERING CONSULTING FIRM. ON CLEANUP FUND PRIORITY LIST.

SWEEPS:
Status : Not reported
Comp Number : 1983
Number : Not reported
Board Of Equalization : 44-003442
Ref Date : Not reported
Act Date : Not reported
Created Date : Not reported

FRANKS SERVICE STATION (Continued) **S106175285**

Tank Status :	Not reported
Owner Tank Id :	Not reported
Swrcb Tank Id :	10-000-001983-000001
Actv Date :	Not reported
Capacity :	350
Tank Use :	OIL
Stg :	WASTE
Content :	WASTE OIL
Number Of Tanks :	4

Status :	Not reported
Comp Number :	1983
Number :	Not reported
Board Of Equalization :	44-003442
Ref Date :	Not reported
Act Date :	Not reported
Created Date :	Not reported
Tank Status :	Not reported
Owner Tank Id :	Not reported
Swrcb Tank Id :	10-000-001983-000002
Actv Date :	Not reported
Capacity :	6000
Tank Use :	M.V. FUEL
Stg :	PRODUCT
Content :	REG UNLEADED
Number Of Tanks :	Not reported

Status :	Not reported
Comp Number :	1983
Number :	Not reported
Board Of Equalization :	44-003442
Ref Date :	Not reported
Act Date :	Not reported
Created Date :	Not reported
Tank Status :	Not reported
Owner Tank Id :	Not reported
Swrcb Tank Id :	10-000-001983-000003
Actv Date :	Not reported
Capacity :	6000
Tank Use :	M.V. FUEL
Stg :	PRODUCT
Content :	REG UNLEADED
Number Of Tanks :	Not reported

Status :	Not reported
Comp Number :	1983
Number :	Not reported
Board Of Equalization :	44-003442
Ref Date :	Not reported
Act Date :	Not reported
Created Date :	Not reported
Tank Status :	Not reported
Owner Tank Id :	Not reported
Swrcb Tank Id :	10-000-001983-000004
Actv Date :	Not reported
Capacity :	4000
Tank Use :	M.V. FUEL

FRANKS SERVICE STATION (Continued) **S106175285**

Stg : PRODUCT
Content : PRM UNLEADED
Number Of Tanks : Not reported

---

88 West 1/4-1/2 2567 ft.

MERCADO PLAZA PARTNERS
1435 FRESNO ST
FRESNO, CA 93706

HAZNET S102800658
SWRCY N/A

Relative: Lower

Actual: 284 ft.

CA SWRCY

Certification Status :	O
Facility Phone Number :	Not reported
Whether The Facility Is Grandfathered :	Not reported
Convenience Zone Where Faciltiy Located :	310
Convenience Zone Where Faciltiy Located 2 :	311
Convenience Zone Where Faciltiy Located 3 :	3110
Convenience Zone Where Faciltiy Located 4 :	3181
Convenience Zone Where Faciltiy Located 5 :	3867
Convenience Zone Where Faciltiy Located 6 :	5027
Convenience Zone Where Faciltiy Located 7 :	0
Aluminum Beverage Containers Redeemed :	AL
Glass Beverage Containers Redeemed :	GL
Plastic Beverage Containers Redeemed :	PL
Other mat beverage containers redeemed :	Not Accepted
Refillable Beverage Containers Redeemed :	Not Accepted
Date facility became certified :	02/16/00
Date facility began operating (no date indicates never operational) :	04/01/00
Date facility ceased operating (no date indicates still operating) :	/ /

HAZNET:

Gepaid:	CAC000978576
TSD EPA ID:	CAD980883177
Gen County:	Fresno
Tsd County:	Kern
Tons:	1.9515
Facility Address 2:	Not reported
Waste Category:	Unspecified oil-containing waste
Disposal Method:	Recycler
Contact:	MERCADO PLAZA PARTNERS
Telephone:	(209) 266-9964
Mailing Name:	Not reported
Mailing Address:	5114 E. CLINTON FRESNO, CA 93727
County	Fresno

---

89 NNW 1/4-1/2 2570 ft.

ADAM'S AUTOMOTIVE
1402 VAN NESS AVE N
FRESNO, CA 93728

LUST S101294588
Cortese N/A
Fresno Co. CUPA

Relative: Lower

Actual: 289 ft.

State LUST:

Cross Street:	E FLORADORA
Qty Leaked:	Not reported
Case Number	5T10000262
Reg Board:	5F
Chemical:	Gasoline
Lead Agency:	Regional Board
Local Agency :	10000
Case Type:	Undefined

ADAM'S AUTOMOTIVE (Continued) **S101294588**

Status: **Pollution Characterization**
Review Date: 1990-10-11 00:00:00
Workplan: Not reported
Pollution Char: Not reported
Remed Action: Not reported
Monitoring: Not reported
Close Date: Not reported
Release Date: 1990-10-16 00:00:00
Cleanup Fund Id : Not reported
Discover Date : 1990-10-11 00:00:00
Enforcement Dt : 1965-01-01 00:00:00
Enf Type: SEL
Enter Date : 1990-11-07 00:00:00
Funding: Not reported
Staff Initials: STE
How Discovered: Tank Closure
How Stopped: Not reported
Interim : Not reported
Leak Cause: UNK
Leak Source: UNK
MTBE Date : Not reported
Max MTBE GW : Not reported
MTBE Tested: Site NOT Tested for MTBE.Includes Unknown and Not Analyzed.
Priority: Not reported
Local Case # : FA0170586
Beneficial: Not reported
Staff : DAM
GW Qualifier : Not reported
Max MTBE Soil : Not reported
Soil Qualifier : Not reported
Hydr Basin #: SAN JOAQUIN (5-22)
Operator : SEE R.P.
Oversight Prgm: LUST
Review Date : 1990-11-07 00:00:00
Stop Date : 1990-09-11 00:00:00
Work Suspended :No
Responsible PartyMING C. LUM
RP Address: 3599 W. FIR AVENUE, FRESNO, CA 93711
Global Id: T0601900259
Org Name: Not reported
Contact Person: Not reported
MTBE Conc: 0
Mtbe Fuel: 1
Water System Name: Not reported
Well Name: Not reported
Distance To Lust: 0
Waste Discharge Global ID: Not reported
Waste Disch Assigned Name: Not reported
Summary : AN ASSESSMENT TO DETERMINE THE EXTENT OF IMPACT IS CURRENTLYIN PROGRESS

Confirm Leak: 1990-10-11 00:00:00
Prelim Assess: Not reported
Remed Plan: Not reported

LUST Region 5:
Substance: GASOLINE
Case Type: Undefined
Program: LUST
Staff Initials: DAM
Status: Pollution Characterization
MTBE Code: N/A

Case Number: 5T10000262

ADAM'S AUTOMOTIVE (Continued) **S101294588**

Lead Agency: Regional

CORTESE:
Region: CORTESE
Fac Address 2: 1402 VAN NESS AVE N

CUPA:
Facility ID: FA0170586
Region: CUPA
Program Element: UST REMOVAL/CLOSURE W/5 TANKS
Owner Name: LUM, MING & MO-SIN
APM Number: 451-122-14

Facility ID: FA0170586
Region: CUPA
Program Element: CONTAMINATED UST SITE/RWQCB LEAD AGENCY
Owner Name: LUM, MING & MO-SIN
APM Number: 451-122-14

---

90 West 1/4-1/2 2592 ft. **PEPSI-COLA BOTTLING CO**
1150 NORTH AVE E
FRESNO, CA 93725

LUST **S105023828**
Cortese **N/A**

Relative: Lower

Actual: 282 ft.

State LUST:
Cross Street: S EAST AVE
Qty Leaked: Not reported
Case Number 5T10000361
Reg Board: 5F
Chemical: Motor Oil
Lead Agency: Local Agency
Local Agency : 10000
Case Type: Soil only
Status: Case Closed
Review Date: Not reported
Workplan: Not reported
Pollution Char: Not reported
Remed Action: Not reported
Monitoring: Not reported
Close Date: 1993-11-23 00:00:00
Release Date: 1991-07-09 00:00:00
Cleanup Fund Id : Not reported
Discover Date : 1991-07-08 00:00:00
Enforcement Dt : 1965-01-01 00:00:00
Enf Type: None Taken
Enter Date : 1991-07-18 00:00:00
Funding: Responsible Party
Staff Initials: CHR
How Discovered: OM
How Stopped: Not reported
Interim : Not reported
Leak Cause: Structure Failure
Leak Source: Piping
MTBE Date : Not reported
Max MTBE GW : Not reported
MTBE Tested: Not Required to be Tested.
Priority: 4
Local Case # : Not reported
Beneficial: Not reported
Staff : DAM

Confirm Leak: Not reported
Prelim Assess: Not reported
Remed Plan: Not reported

PEPSI-COLA BOTTLING CO (Continued) **S105023828**

GW Qualifier : Not reported
Max MTBE Soil : Not reported
Soil Qualifier : Not reported
Hydr Basin #: SAN JOAQUIN (5-22)
Operator : S.L. NELSON
Oversight Prgm: LUST
Review Date : 1993-11-23 00:00:00
Stop Date : 1991-07-02 00:00:00
Work Suspended :No
Responsible PartyPEPSI-COLA BOTTLING CO.
RP Address: 1150 E. NORTH AVENUE, FRESNO 93725
Global Id: T0601900354
Org Name: Not reported
Contact Person: Not reported
MTBE Conc: 0
Mtbe Fuel: 0
Water System Name: VALLEY DETROIT DIESEL ALLISON
Well Name: Not reported
Distance To Lust: 0
Waste Discharge Global ID: W0601900431
Waste Disch Assigned Name: 1000431-001GEN
Summary : Not reported

LUST Region 5:
Substance: MOTOR OIL
Case Type: Soil only
Program: LUST
Staff Initials: DAM
Case Number: 5T10000361
Status: Case Closed
MTBE Code: N/A
Lead Agency: Local

CORTESE:
Region: CORTESE
Fac Address 2: 1150 NORTH AVE E

---

91 **DEPT OF TRANSPORTATION** **LUST** **S103065730**
North **1283 WEST AVE N** **Cortese** **N/A**
1/4-1/2 **FRESNO, CA 93728**
2592 ft.

Relative: **Equal**

Actual: **292 ft.**

State LUST:
Cross Street: Not reported
Qty Leaked: Not reported
Case Number 5T10000017
Reg Board: 5F
Chemical: Hydrocarbons
Lead Agency: Local Agency
Local Agency : 10000
Case Type: Soil only
Status: **Case Closed**
Review Date: Not reported
Confirm Leak: Not reported
Workplan: Not reported
Prelim Assess: Not reported
Pollution Char: Not reported
Remed Plan: Not reported
Remed Action: Not reported
Monitoring: Not reported
Close Date: 1990-03-23 00:00:00
Release Date: 1987-03-16 00:00:00
Cleanup Fund Id : Not reported
Discover Date : 1965-01-01 00:00:00

DEPT OF TRANSPORTATION (Continued) **S103065730**

Enforcement Dt : 1965-01-01 00:00:00
Enf Type: CLOS
Enter Date : 1987-09-25 00:00:00
Funding: Not reported
Staff Initials: JIM
How Discovered: Not reported
How Stopped: Not reported
Interim : Not reported
Leak Cause: Not reported
Leak Source: Not reported
MTBE Date : Not reported
Max MTBE GW : Not reported
MTBE Tested: Not Required to be Tested.
Priority: Not reported
Local Case # : FA0170438
Beneficial: Not reported
Staff : DAM
GW Qualifier : Not reported
Max MTBE Soil : Not reported
Soil Qualifier : Not reported
Hydr Basin #: SAN JOAQUIN (5-22)
Operator : Not reported
Oversight Prgm: LUST
Review Date : 2002-02-13 00:00:00
Stop Date : 1965-01-01 00:00:00
Work Suspended :No
Responsible PartyOSA
RP Address: Not reported
Global Id: T0601900017
Org Name: Not reported
Contact Person: Not reported
MTBE Conc: 0
Mtbe Fuel: 0
Water System Name: Not reported
Well Name: Not reported
Distance To Lust: 0
Waste Discharge Global ID: Not reported
Waste Disch Assigned Name: Not reported
Summary : TNK TEST INCONCLUSIVE. PROP. 65 LIST OF FACILITY.

LUST Region 5:
Substance: HYDROCARBONS
Case Type: Soil only
Program: LUST
Staff Initials: DAM
Case Number: 5T10000017
Status: Case Closed
MTBE Code: N/A
Lead Agency: Local

CORTESE:
Region: CORTESE
Fac Address 2: 1283 WEST AVE N

Map ID / Direction / Distance / Distance (ft.) / Elevation	Site	Database(s)	EDR ID Number / EPA ID Number
92 NNE 1/4-1/2 2626 ft.	**TWINING LABORATORIES INC 2527 FRESNO ST FRESNO, CA 93721**	**RCRA-SQG FINDS HAZNET LUST CHMIRS Cortese Fresno Co. CUPA**	**1000316143 CAD007964240**

Relative: Higher

Actual: 298 ft.

RCRAInfo:
Owner: NOT REQUIRED
(415) 555-1212
EPA ID: CAD007964240

Contact: Not reported

Classification: Small Quantity Generator
TSDF Activities: Not reported

Violation Status: Violations exist

Regulation Violated: Not reported
Area of Violation: GENERATOR-PRE-TRANSPORT REQUIREMENTS
Date Violation Determined: 08/21/2003
Actual Date Achieved Compliance: Not reported

There are 1 violation record(s) reported at this site:

Evaluation	Area of Violation	Date of Compliance
Compliance Evaluation Inspection	GENERATOR-PRE-TRANSPORT REQUIREMENTS	

FINDS:
Other Pertinent Environmental Activity Identified at Site:
California - Hazardous Waste Tracking System - Datamart

RCRAInfo is a national information system that supports the Resource Conservation and Recovery Act (RCRA) program through the tracking of events and activities related to facilities that generate, transport, and treat, store, or dispose of hazardous waste. RCRAInfo allows RCRA program staff to track the notification, permit, compliance, and corrective action activities required under RCRA.

State LUST:
Cross Street: Not reported
Qty Leaked: Not reported
Case Number 5T10000070
Reg Board: 5F
Chemical: Unleaded Gasoline
Lead Agency: Regional Board
Local Agency : 10000
Case Type: Soil only
Status: Case Closed
Review Date: Not reported
Workplan: Not reported
Pollution Char: Not reported
Remed Action: Not reported
Monitoring: Not reported
Close Date: 2005-03-11 00:00:00
Release Date: 1987-12-22 00:00:00
Cleanup Fund Id : Not reported
Discover Date : 1965-01-01 00:00:00
Enforcement Dt : 1965-01-01 00:00:00
Enf Type: CLOS
Enter Date : 1987-12-22 00:00:00
Funding: State Funds

Confirm Leak: Not reported
Prelim Assess: Not reported
Remed Plan: Not reported

TWINING LABORATORIES INC (Continued) **1000316143**

Staff Initials: JIM
How Discovered: Not reported
How Stopped: Not reported
Interim : Not reported
Leak Cause: Not reported
Leak Source: Not reported
MTBE Date : Not reported
Max MTBE GW : Not reported
MTBE Tested: MTBE Detected. Site tested for MTBE & MTBE detected
Priority: Not reported
Local Case # : FA0004971
Beneficial: Not reported
Staff : DAM
GW Qualifier : Not reported
Max MTBE Soil : 0.001 Parts per Million
Soil Qualifier : <
Hydr Basin #: SAN JOAQUIN (5-22)
Operator : Not reported
Oversight Prgm: LUST
Review Date : 2002-02-13 00:00:00
Stop Date : 1965-01-01 00:00:00
Work Suspended :No
Responsible PartyTWINNING LABORATORIES INC.
RP Address: P.O. BOX 1472, FRESNO, CA 93716
Global Id: T0601900069
Org Name: Not reported
Contact Person: Not reported
MTBE Conc: 1
Mtbe Fuel: 1
Water System Name: Not reported
Well Name: Not reported
Distance To Lust: 0
Waste Discharge Global ID: Not reported
Waste Disch Assigned Name: Not reported
Summary : Not reported

LUST Region 5:
Substance: UNLEAD GASOLINE
Case Type: Soil only
Program: LUST
Staff Initials: DAM Case Number: 5T10000070
Status: Case Closed
MTBE Code: N/A
Lead Agency: Regional

HAZNET:
Gepaid: CAD007964240
TSD EPA ID: CAT080022148
Gen County: Fresno
Tsd County: San Bernardino
Tons: .2293
Facility Address 2: Not reported
Waste Category: Waste oil and mixed oil
Disposal Method: Transfer Station
Contact: HARRY D MOORE
Telephone: (209) 268-7021
Mailing Name: Not reported
Mailing Address: PO BOX 1472

TWINING LABORATORIES INC (Continued) **1000316143**

FRESNO, CA 93716 - 1472
County Fresno

Gepaid: CAD007964240
TSD EPA ID: CAT080022148
Gen County: Fresno
Tsd County: San Bernardino
Tons: .2293
Facility Address 2: Not reported
Waste Category: Unspecified organic liquid mixture
Disposal Method: Transfer Station
Contact: HARRY D MOORE
Telephone: (209) 268-7021
Mailing Name: Not reported
Mailing Address: PO BOX 1472
FRESNO, CA 93716 - 1472
County Fresno

Gepaid: CAD007964240
TSD EPA ID: CAT080022148
Gen County: Fresno
Tsd County: San Bernardino
Tons: 1.3761
Facility Address 2: Not reported
Waste Category: Liquids with pH <UN-> 2
Disposal Method: Transfer Station
Contact: HARRY D MOORE
Telephone: (209) 268-7021
Mailing Name: Not reported
Mailing Address: PO BOX 1472
FRESNO, CA 93716 - 1472
County Fresno

Gepaid: CAD007964240
TSD EPA ID: CAD980884183
Gen County: Fresno
Tsd County: Fresno
Tons: 0.2
Facility Address 2: Not reported
Waste Category: Unspecified organic liquid mixture
Disposal Method: Disposal, Other
Contact: LINDA DAVIDSON CONTROLLER
Telephone: (559) 268-7021
Mailing Name: Not reported
Mailing Address: PO BOX 1472
FRESNO, CA 93716 - 1472
County Fresno

Gepaid: CAD007964240
TSD EPA ID: CAD980884183
Gen County: Fresno
Tsd County: Fresno
Tons: 0.41
Facility Address 2: Not reported
Waste Category: Liquids with pH <UN-> 2 with metals
Disposal Method: Disposal, Other
Contact: LINDA DAVIDSON CONTROLLER
Telephone: (559) 268-7021
Mailing Name: Not reported

TWINING LABORATORIES INC (Continued) **1000316143**

Mailing Address: PO BOX 1472
FRESNO, CA 93716 - 1472
County Fresno

Click this hyperlink while viewing on your computer to access 20 additional CA HAZNET record(s) in the EDR Site Report.

CORTESE:
Region: CORTESE
Fac Address 2: 2527 FRESNO ST N

CHMIRS:

OES Control Number:	9014202
Extent of Release:	Not reported
Property Use:	Mercantile, Business
Incident Date:	29-NOV-90
Date Completed: 29-NOV-90	
Time Completed :	1225
Agency Id Number :	10728
Agency Incident Number :	468
OES Incident Number :	9014202
Time Notified :	1020
Surrounding Area :	962
Estimated Temperature :	60
Property Management :	P
More Than Two Substances Involved? :	N
Special Studies 1 :	Not reported
Special Studies 2 :	Not reported
Special Studies 3 :	Not reported
Special Studies 4 :	Not reported
Special Studies 5 :	Not reported
Special Studies 6 :	Not reported
Resp Agncy Personel # Of Decontaminated :	0
Others Number Of Decontaminated :	0
Others Number Of Injuries :	0
Others Number Of Fatalities :	0
Vehicle Make/year :	Not reported
Vehicle License Number :	Not reported
Vehicle State :	Not reported
Vehicle Id Number :	Not reported
CA/DOT/PUC/ICC Number :	Not reported
Company Name :	Not reported
Reporting Officer Name/ID :	STEVEN T. RHODES
Report Date :	29-NOV-90
Comments :	Yes
Facility Telephone Number :	209 445-3271
Waterway Involved :	Not reported
Waterway :	Not reported
Spill Site :	Not reported
Cleanup By :	Not reported
Containment :	Not reported
What Happened :	Not reported
Type :	Not reported
Other :	Not reported
Substance :	Not Reported
E Date :	19-JUN-91
Contained :	Not reported
Site Type :	Not reported

TWINING LABORATORIES INC (Continued) **1000316143**

Evacuations :	Not reported
Num Of Injuries :	Not reported
Num Of Fatalities :	Not reported
Date/Time :	Not reported
Year :	88-92
Agency :	Not reported
BBLS :	Not reported
Cups :	Not reported
CUFT :	Not reported
Gallons :	Not reported
Grams :	Not reported
Pounds :	Not reported
Liters :	Not reported
Ounces :	Not reported
Pints :	Not reported
Quarts :	Not reported
Sheen :	Not reported
Tons :	Not reported
Unknown :	Not reported
Description :	Not reported
Incident date :	Not reported
Admin Agency :	Not reported
OES date :	Not reported
OES time :	Not reported
OES notification :	Not reported
Amount :	Not reported

CUPA:

Facility ID: FA0004971
Region: CUPA
Program Element: FORMER CONTAMINATED SITE/CLEANUP COMPLETE
Owner Name: TWINING LABORATORIES
APM Number: 466-082-04

Facility ID: FA0004971
Region: CUPA
Program Element: UST REMOVAL/CLOSURE W/1 TANK
Owner Name: TWINING LABORATORIES
APM Number: 466-082-04

Facility ID: FA0004971
Region: CUPA
Program Element: CLOSED HAZARDOUS WASTE TREATMENT UNIT
Owner Name: TWINING LABORATORIES
APM Number: 466-082-04

Facility ID: FA0004971
Region: CUPA
Program Element: SMALL QUANTITY GENERATOR
Owner Name: TWINING LABORATORIES
APM Number: 466-082-04

Facility ID: FA0004971
Region: CUPA
Program Element: MEDIUM HAZARDOUS MATERIALS HANDLER
Owner Name: TWINING LABORATORIES
APM Number: 466-082-04

ORPHAN SUMMARY

City	EDR ID	Site Name	Site Address	Zip	Database(s)
FRESNO	S106174862	CALTRANS	HIGHWAY 180	93721	Fresno Co. CUPA
FRESNO	S107619633	A&B PAYLESS TRANSMISSION	1935 BROADWAY	93721	Fresno Co. CUPA
FRESNO	U001592412	TRAILWAYS, INC.	1333 BROADWAY ST	93721	HAZNET, HIST UST, Fresno Co. CUPA
FRESNO	U003787133	JAMES H WALLACE	1659 BROADWAY	93721	HAZNET, Fresno Co. CUPA
FRESNO	U003788745	CITY OF FRESNO	844 BROADWAY	93721	HAZNET, Fresno Co. CUPA
FRESNO	S106174612	ANGELICA HEALTH CARE	330 N BROADWAY	93721	LUST, Fresno Co. CUPA
FRESNO	U001591219	ANGELICA HEALTH CARE	330 BROADWAY N	93721	LUST, Cortese, HIST UST
FRESNO	U003787131	GREYHOUND BUS DEPOT	1033 BROADWAY	93721	HAZNET, Cortese
FRESNO	1003878509	PACIFIC AIRMOTIVE	CHANDLER FLD	93706	CERC-NFRAP
FRESNO	1003878253	CHATEAU FRESNO LDFL	CHATEAU FRESNO AND MUSCAT ST	93706	CERC-NFRAP
FRESNO	S106175466	GUS COZETTE PARCEL	CHESTNUT / GOLDEN STATE	93706	Fresno Co. CUPA
FRESNO	1003878932	PG&E GAS PLANT FRESNO 325 3	NW COR N THORNE AVE& BUTTON AV	93706	CERCLIS, FINDS
FRESNO	S107591753	BASIN 112 DISPOSAL SITE	SW CORNER E. CALIFORNIA AND S. BISCEGLIA		SWF/LF
FRESNO	S107030086	NICK'S TRUCKING, INC.	SW CORNER N. MARKS AND W BELMONT AVE.		SWF/LF
FRESNO	S106929381	MID-CAL MACHINE WORKS	2756 S ELM AVENUE HWY 41	93706	SWEEPS UST
FRESNO	S105628412	EMMANUEL LUTHERAN CHURCH SCHOOL	E FORADOR AVENUE/N MARIPOSA STREET	93721	SCH
FRESNO	1000708997	PG & E FRESNO 2	FRESNO & TULARE STREET	93706	CERCLIS, FINDS
FRESNO	U001592356	ELECTRIC MOTOR SHOP	253 FULTON ST	93721	HIST UST
FRESNO	1000287997	SHELL OIL CO/WCD PIPELINES	KERN CO PIPELINES	93706	RCRA-SQG, FINDS
FRESNO	S105870465	PRIVATE RESIDENCE	1638+ L	93721	Fresno Co. CUPA
FRESNO	S104870030	FRESNO EXECUTIVE PLAZA	1900 MARIPOSA MALL	93721	Fresno Co. CUPA
FRESNO	S106926476	FRESNO STATE BUILDING	2550 MARIPOSA MALL 3015	93721	SWEEPS UST
FRESNO	S105628340	SOUTH FRESNO REGIONAL GROUNDWATER PLUME	NORTH OF CHURCH AVENUE AT SOUTH EAST AVE	93721	Cal-Sites, AWP
FRESNO	U001592380	HOBBS PARSONS COMPANY	951 H ST	93721	HIST UST
FRESNO	U001591533	CAL FUND RAISIN INC	2040 G ST	93706	LUST, Cortese, HIST UST
FRESNO	U003787287	FRANKS EXXON	1060 E ST	93706	LUST, Cortese
FRESNO	U003788409	FIRE DEPT HEADQUARTERS	450 M ST	93721	LUST, Cortese
FRESNO	U003788518	FRESNO COUNTY JAIL	1155 M ST	93721	LUST, Cortese
FRESNO	U001592350	CONVENTION CENTER MAINTENANCE	700 "M" STREET	93721	HIST UST
FRESNO	U001592385	LISLE FUNERAL HOME	1605 "L" STREET	93721	HIST UST
FRESNO	A100271532	AMERICAN AMBULANCE	2911 E. TULARE STREET	93721	AST
FRESNO	S105870605	AMERICAN AMBULANCE	2911 E TULARE	93721	Fresno Co. CUPA
FRESNO	S106112724	BURLINGTON NORTHERN AND SANTA FE RR	2650 E TULARE	93721	Fresno Co. CUPA
FRESNO	S106175154	EDUCATIONAL CENTER	2309 E TULARE	93721	Fresno Co. CUPA
FRESNO	S106175265	FORMER FRANK J SAUNDERS	2995 E TULARE	93721	Fresno Co. CUPA
FRESNO	S106176483	TEXACO FOOD MART #275*	3089 E TULARE	93721	Fresno Co. CUPA
FRESNO	S107619686	RED CARPET CAR WASH	3030 E TULARE	93721	Fresno Co. CUPA
FRESNO	S105790974	TEXACO	3089 E TULARE AVE	93721	LUST
FRESNO	S104871439	CITY OF FRESNO/PROPOSED STADIUM	TULARE/BROADWAY DIAGONAL	93721	Fresno Co. CUPA
FRESNO	S105124232	BEKINS MOVING & STORAGE	301 S VAN NESS	93721	Fresno Co. CUPA
FRESNO	U001592379	HARON MOTOR SALES	2222 VENTURA AVE	93721	LUST, Cortese, HIST UST
FRESNO COUNTY	S104867814		CALIFORNIA AQUEDUCT		CHMIRS, Fresno Co. CUPA

EPA Waste Codes Addendum

Code	Description
D001	IGNITABLE HAZARDOUS WASTES ARE THOSE WASTES WHICH HAVE A FLASHPOINT OF LESS THAN 140 DEGREES FAHRENHEIT AS DETERMINED BY A PENSKY-MARTENS CLOSED CUP FLASH POINT TESTER. ANOTHER METHOD OF DETERMINING THE FLASH POINT OF A WASTE IS TO REVIEW THE MATERIAL SAFETY DATA SHEET, WHICH CAN BE OBTAINED FROM THE MANUFACTURER OR DISTRIBUTOR OF THE MATERIAL. LACQUER THINNER IS AN EXAMPLE OF A COMMONLY USED SOLVENT WHICH WOULD BE CONSIDERED AS IGNITABLE HAZARDOUS WASTE.
D002	A WASTE WHICH HAS A PH OF LESS THAN 2 OR GREATER THAN 12.5 IS CONSIDERED TO BE A CORROSIVE HAZARDOUS WASTE. SODIUM HYDROXIDE, A CAUSTIC SOLUTION WITH A HIGH PH, IS OFTEN USED BY INDUSTRIES TO CLEAN OR DEGREASE PARTS. HYDROCHLORIC ACID, A SOLUTION WITH A LOW PH, IS USED BY MANY INDUSTRIES TO CLEAN METAL PARTS PRIOR TO PAINTING. WHEN THESE CAUSTIC OR ACID SOLUTIONS BECOME CONTAMINATED AND MUST BE DISPOSED, THE WASTE WOULD BE A CORROSIVE HAZARDOUS WASTE.
D005	BARIUM
D007	CHROMIUM
D008	LEAD
D018	BENZENE
D039	TETRACHLOROETHYLENE
D040	TRICHLOROETHYLENE
F003	THE FOLLOWING SPENT NON-HALOGENATED SOLVENTS: XYLENE, ACETONE, ETHYL ACETATE, ETHYL BENZENE, ETHYL ETHER, METHYL ISOBUTYL KETONE, N-BUTYL ALCOHOL, CYCLOHEXANONE, AND METHANOL; ALL SPENT SOLVENT MIXTURES/BLENDS CONTAINING, BEFORE USE, ONLY THE ABOVE SPENT NON-HALOGENATED SOLVENTS; AND ALL SPENT SOLVENT MIXTURES/BLENDS CONTAINING, BEFORE USE, ONE OR MORE OF THE ABOVE NON-HALOGENATED SOLVENTS, AND, A TOTAL OF TEN PERCENT OR MORE (BY VOLUME) OF ONE OR MORE OF THOSE SOLVENTS LISTED IN F001, F002, F004, AND F005, AND STILL BOTTOMS FROM THE RECOVERY OF THESE SPENT SOLVENTS AND SPENT SOLVENT MIXTURES.
F005	THE FOLLOWING SPENT NON-HALOGENATED SOLVENTS: TOLUENE, METHYL ETHYL KETONE, CARBON DISULFIDE, ISOBUTANOL, PYRIDINE, BENZENE, 2-ETHOXYETHANOL, AND 2-NITROPROPANE; ALL SPENT SOLVENT MIXTURES/BLENDS CONTAINING, BEFORE USE, A TOTAL OF TEN PERCENT OR MORE (BY VOLUME) OF ONE OR MORE OF THE ABOVE NON-HALOGENATED SOLVENTS OR THOSE SOLVENTS LISTED IN F001, F002, OR F004; AND STILL BOTTOMS FROM THE RECOVERY OF THESE SPENT SOLVENTS AND SPENT SOLVENT MIXTURES.
U019	BENZENE (I,T)
U025	DICHLOROETHYL ETHER
U025	ETHANE, 1,1'-OXYBIS[2-CHLORO-

EPA Waste Codes Addendum

Code	Description
U076	ETHANE, 1,1-DICHLORO-
U076	ETHYLIDENE DICHLORIDE
U079	1,2-DICHLOROETHYLENE
U079	ETHENE, 1,2-DICHLORO-, (E)-
U210	ETHENE, TETRACHLORO-
U210	TETRACHLOROETHYLENE